

FRANKLIN FIRE STATION 7 SUBDIVISION, FINAL PLAT
FRANKLIN MUNICIPAL PLANNING COMMISSION
01/23/2020






















Long Ln

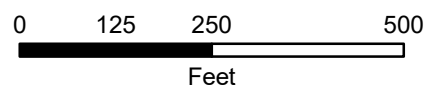
Site

ville Rd

Project Information

Base Zoning: CI
Existing Land Use: Vacant
Proposed Land Use: Fire Station
Other Overlays: HTO
Site Acreage: 3.2 acres
Proposed Stories: 1
Proposed Square Footage: 15,000 SF

- | | |
|--|--|
|  AG Agricultural District |  NC Neighborhood Commercial |
|  ER Estate Residential District |  CC Central Commercial District |
|  R1 Residential 1 District |  DD Downtown District |
|  R2 Residential 2 District |  1ST Avenue District |
|  R3 Residential 3 District |  5TH Avenue District |
|  R4 Residential 4 District |  RC6 Regional Commerce 6 District |
|  R6 Residential 6 District |  RC12 Regional Commerce 12 District |
|  MR Mixed Residential District |  GO General Office District |
|  PD Planned District |  LI Light Industrial District |
|  OR Office Residential District |  HI Heavy Industrial District |
|  CI Civic Institutional District | |



This map was created by the Franklin Planning Department. It was compiled from the most authentic information available. The City is not responsible for any errors or omissions contained hereon. All data and materials (c) copyright 2019. All rights reserved.