























WESTHAVEN PUD SUBDIVISION, FINAL PLAT, SECTION 53
 FRANKLIN MUNICIPAL PLANNING COMMISSION
 01/23/2020

Site

Project Information
 Base Zoning: SDX
 Existing Land Use: Vacant
 Proposed Land Use: Residential
 Character Area: WHCO-4
 Development Standard: Traditional
 Site Acreage: 6.89 acres

- | | |
|---|--|
|  Westhaven Section 53 |  CI Civic Institutional District |
|  AG Agricultural District |  NC Neighborhood Commercial |
|  ER Estate Residential District |  CC Central Commercial District |
|  R1 Residential 1 District |  DD Downtown District |
|  R2 Residential 2 District |  1ST Avenue District |
|  R3 Residential 3 District |  5TH Avenue District |
|  R4 Residential 4 District |  RC6 Regional Commerce 6 District |
|  R6 Residential 6 District |  RC12 Regional Commerce 12 District |
|  MR Mixed Residential District |  GO General Office District |
|  PD Planned District |  LI Light Industrial District |
|  OR Office Residential District |  HI Heavy Industrial District |



0 325 650 975 Feet

This map was created by the Franklin Planning Department.
 It was compiled from the most authentic information available.
 The City is not responsible for any errors or omissions contained herein.
 All data and materials (c) copyright 2019. All rights reserved.