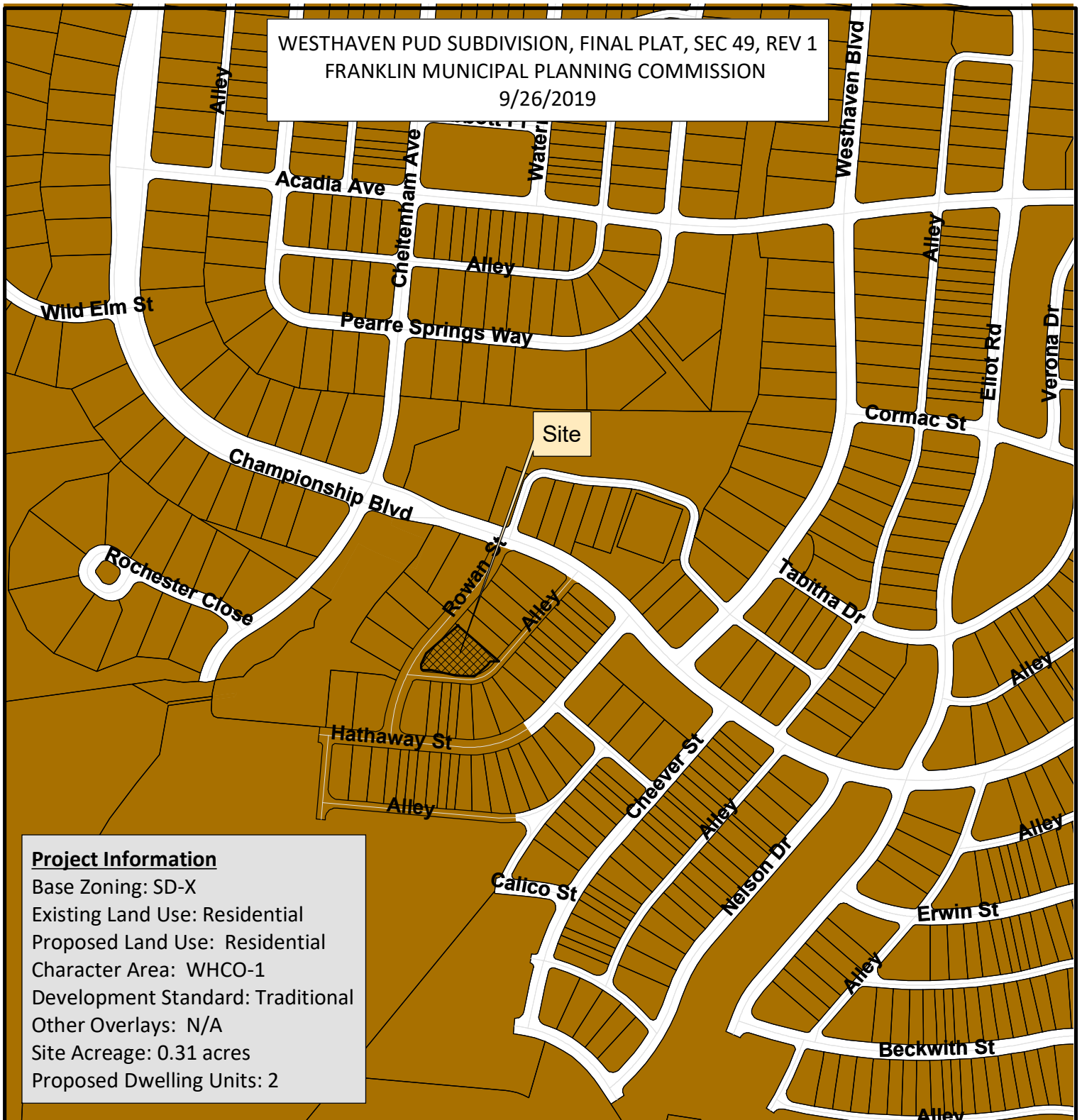
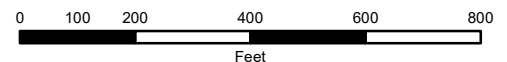



WESTHAVEN PUD SUBDIVISION, FINAL PLAT, SEC 49, REV 1
FRANKLIN MUNICIPAL PLANNING COMMISSION
9/26/2019



Project Information

Base Zoning: SD-X
Existing Land Use: Residential
Proposed Land Use: Residential
Character Area: WHCO-1
Development Standard: Traditional
Other Overlays: N/A
Site Acreage: 0.31 acres
Proposed Dwelling Units: 2



This map was created by the Franklin Planning Department.
It was compiled from the most authentic information available.
The City is not responsible for any errors or omissions contained herein.
All data and materials (c) copyright 2019. All rights reserved.