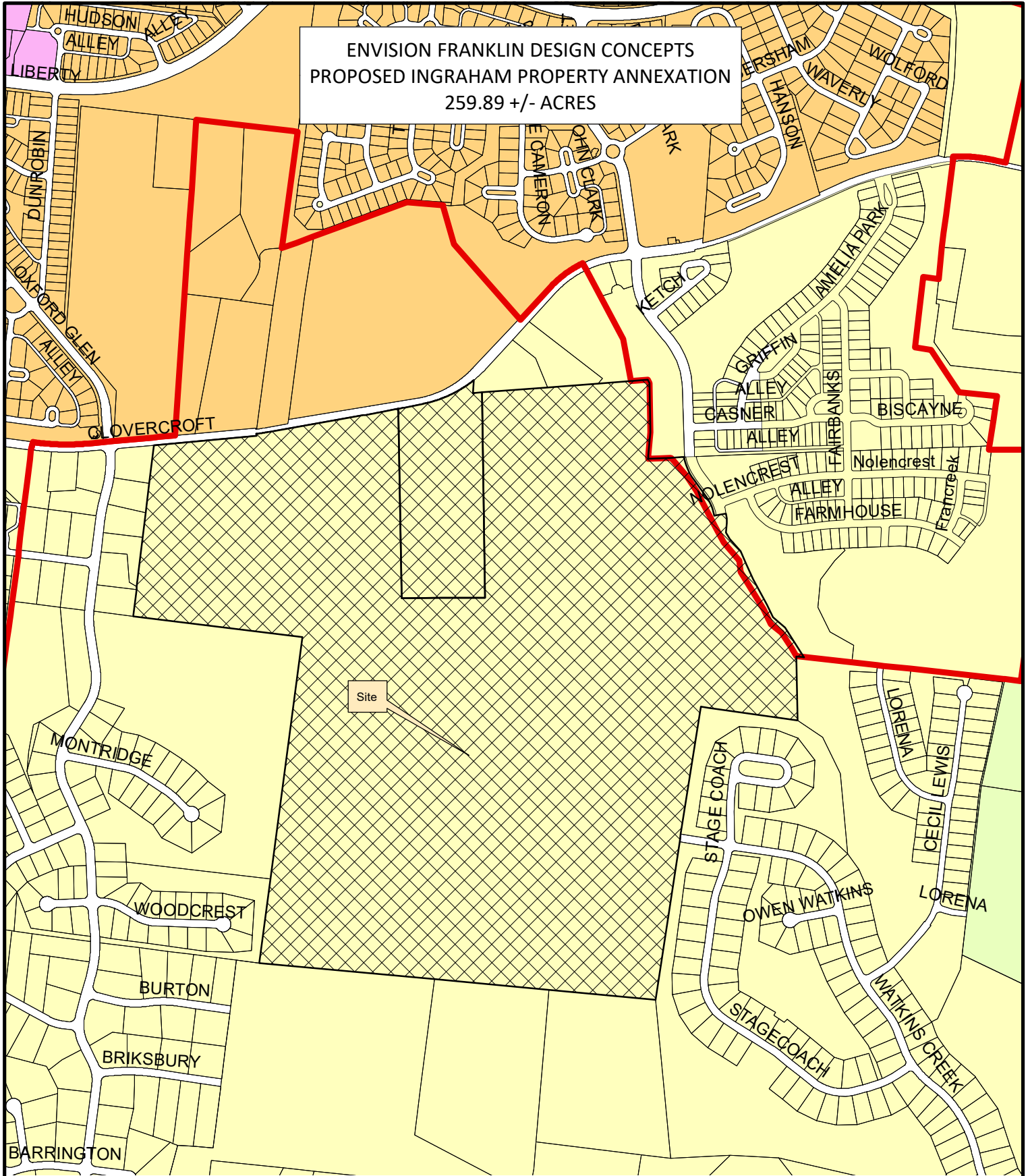









ENVISION FRANKLIN DESIGN CONCEPTS
 PROPOSED INGRAHAM PROPERTY ANNEXATION
 259.89 +/- ACRES



Legend

-  Ingraham Property
-  Existing City Limits
- Design Concept**
-  Conservation Subdivision
-  Mixed Residential
-  Neighborhood Mixed Use
-  Single Family Residential
-  Development Reserve

0 250 500 1,000 1,500
 Feet



This map was created by the Franklin Planning Department.
 It was compiled from the most authentic information available.
 The City is not responsible for any errors or omissions contained hereon.
 All data and materials (c) copyright 2018. All rights reserved.