

**ORDINANCE 2018-40**

**AN ORDINANCE TO ESTABLISH NO PARKING ZONES AND TO APPROVE A SIGNAGE AND PAVEMENT MARKING PLAN FOR CHURCH STREET.**

**WHEREAS**, as part of the Downtown Parking Study, staff identified areas where parking should be prohibited due to lack of sight distance and/or pavement width; and

**WHEREAS**, due to limited sight distance, staff recommends that on-street parking be prohibited on both the north and south sides of Church Street between Columbia Avenue and 5th Avenue South; and

**WHEREAS**, due to limited pavement width, staff recommends that on-street parking be prohibited on the south side of Church Street between 5th Avenue South and 4th Avenue South; and

**WHEREAS**, due to limited pavement width, staff recommends that on-street parking be prohibited on the south side of Church Street between 2nd Avenue South and 1st Avenue South.

**NOW THEREFORE:**

**SECTION I: BE IT ORDAINED** by the Board of Mayor and Aldermen of the City of Franklin, Tennessee, that parking shall be prohibited on Church Street as listed below:

- North and South sides of Church Street between Columbia Avenue and 5th Avenue South,
- South side of Church Street between 5th Avenue South and 4th Avenue South, and
- South side of Church Street between 2nd Avenue South and 1st Avenue South.

**SECTION II: BE IT FURTHER ORDAINED** that the Director of Streets is hereby authorized and directed to implement the pavement marking and signage plan as shown in Exhibit A.

**SECTION III: BE IT FURTHER ORDAINED** by the Board of Mayor and Aldermen of the City of Franklin, Tennessee, that the penalty for failure to obey the provisions of this Ordinance shall be as indicated in the Franklin Municipal Code and/or the Tennessee Code Annotated.

**SECTION IV: BE IT FINALLY ORDAINED** by the Board of Mayor and Aldermen of the City of Franklin, Tennessee, that this Ordinance shall take effect from and after its passage on second and final reading, the health, safety and welfare of the citizens of Franklin requiring it.

**IT IS SO ORDAINED AND DONE** on this the \_\_\_\_ day of \_\_\_\_\_, 2018.

**ATTEST:**

**CITY OF FRANKLIN, TENNESSEE:**

By: \_\_\_\_\_  
**ERIC S. STUCKEY**  
City Administrator

By: \_\_\_\_\_  
**DR. KEN MOORE**  
Mayor

**Approved as to Form:**

---

**Shauna R. Billingsley**  
City Attorney

PASSED FIRST READING:

---

PASSED SECOND READING:

---



[illegible]

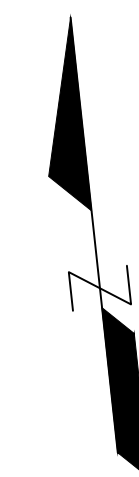
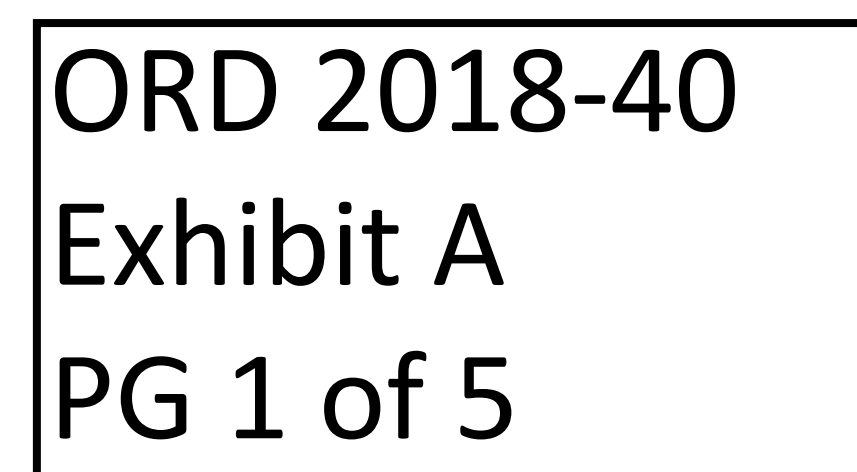
CHURCH STREET

15TH AVE S

29.9

33.6

EX 5.9'x20.1'

[illegible]







[illegible]

EXISTING LAYOUT

35.4'

EX 5.7'x18.4'

36.6'

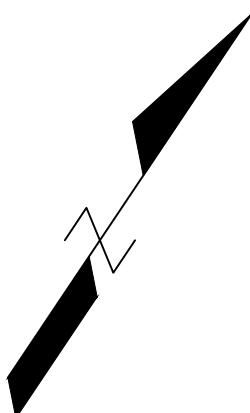
30'

CHURCH STREET

4TH AVE S

3RD AVE S

ORD 2018-40  
Exhibit A  
PG 3 of 5



# CITY OF FRANKLIN CHURCH STREET (4TH AVE S TO 3TH AVE S)

[illegible]



CHURCH STREET

3RD AVE S

2ND AVE S

30'

[illegible]



**PROPOSED LAYOUT**

CHURCH STREET

2ND AVE S

1ST AVE SOUTH

STOP ALL WAY

STOP ALL WAY

STOP ALL WAY

STOP ALL WAY

SPEED LIMIT 25

NO PARKING ANY TIME

NO PARKING FROM HERE TO CORNER

8'x22' (TYP)

24'

21'

24'

TH

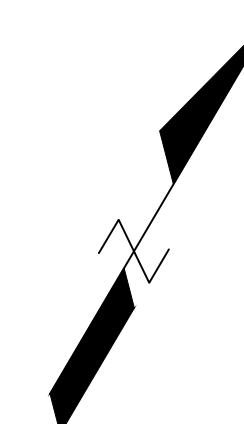
FH

EXISTING LAYOUT

CHURCH STREET

2ND AVE S

1ST AVE SOUTH

[illegible]

# CITY OF FRANKLIN CHURCH STREET (2ND AVE S TO 1ST AVE S)

[illegible]