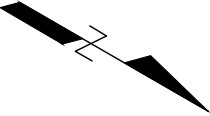
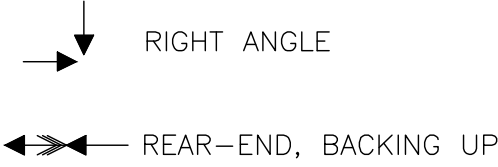


CITY OF FRANKLIN, TN COLLISION DIAGRAM  
INTERSECTION LOCATION: 1ST AVE SOUTH AND CHURCH STREET  
PERIOD 2013–2018  
PREPARED BY: PAUL HOLZEN

COLLISION SYMBOLS

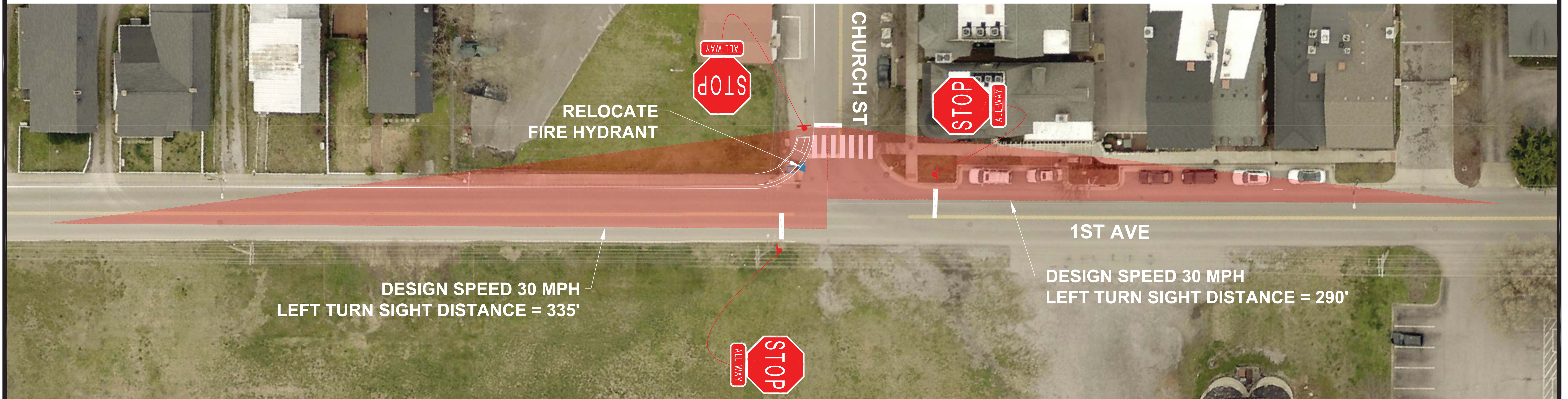


5 YEAR CRASH HISTORY


- 6 crashes
- 6 (100%) associated with sight distance problems
- Crash Rate = 1.36; State Wide Average Crash Rate = 0.173



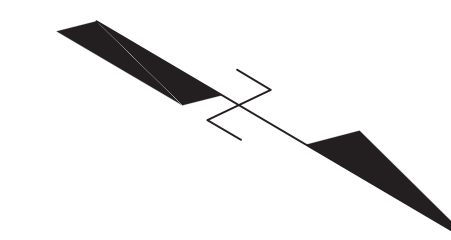
## PROPOSED LAYOUT



## EXISTING LAYOUT



15 - Agree with the Proposed Changes  
4 - Disagree with the Proposed Changes  
1 - No Opinion



**CITY OF FRANKLIN  
CHURCH ST AND 1ST AVE**

8/13/2018

[illegible]