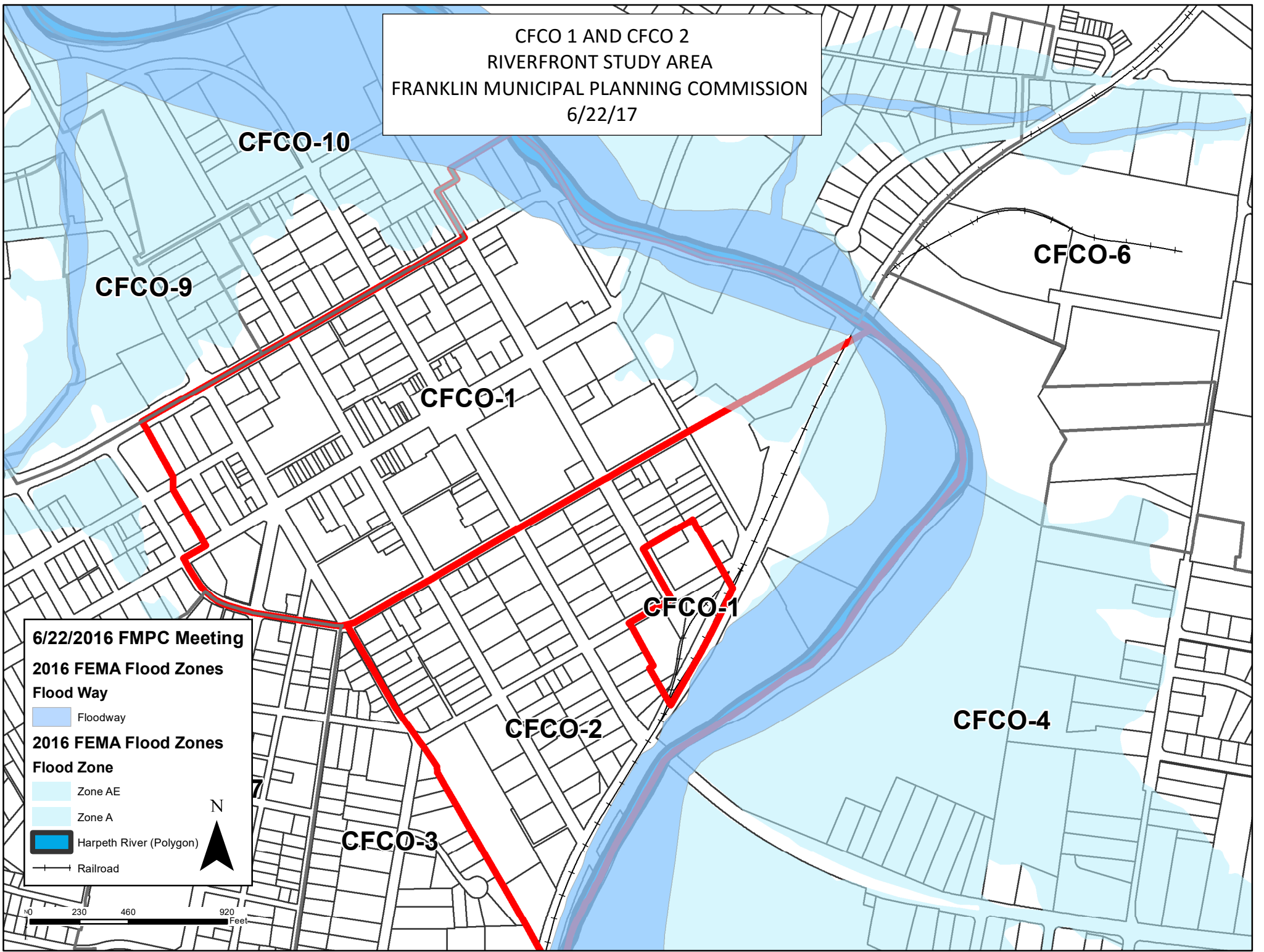



CFCO 1 AND CFCO 2  
RIVERFRONT STUDY AREA  
FRANKLIN MUNICIPAL PLANNING COMMISSION  
6/22/17



**6/22/2016 FMPC Meeting**


**2016 FEMA Flood Zones**


**Flood Way**


 Floodway


**2016 FEMA Flood Zones**


**Flood Zone**

 Zone AE

 Zone A

 Harpeth River (Polygon)

 Railroad



0 230 460 920 Feet