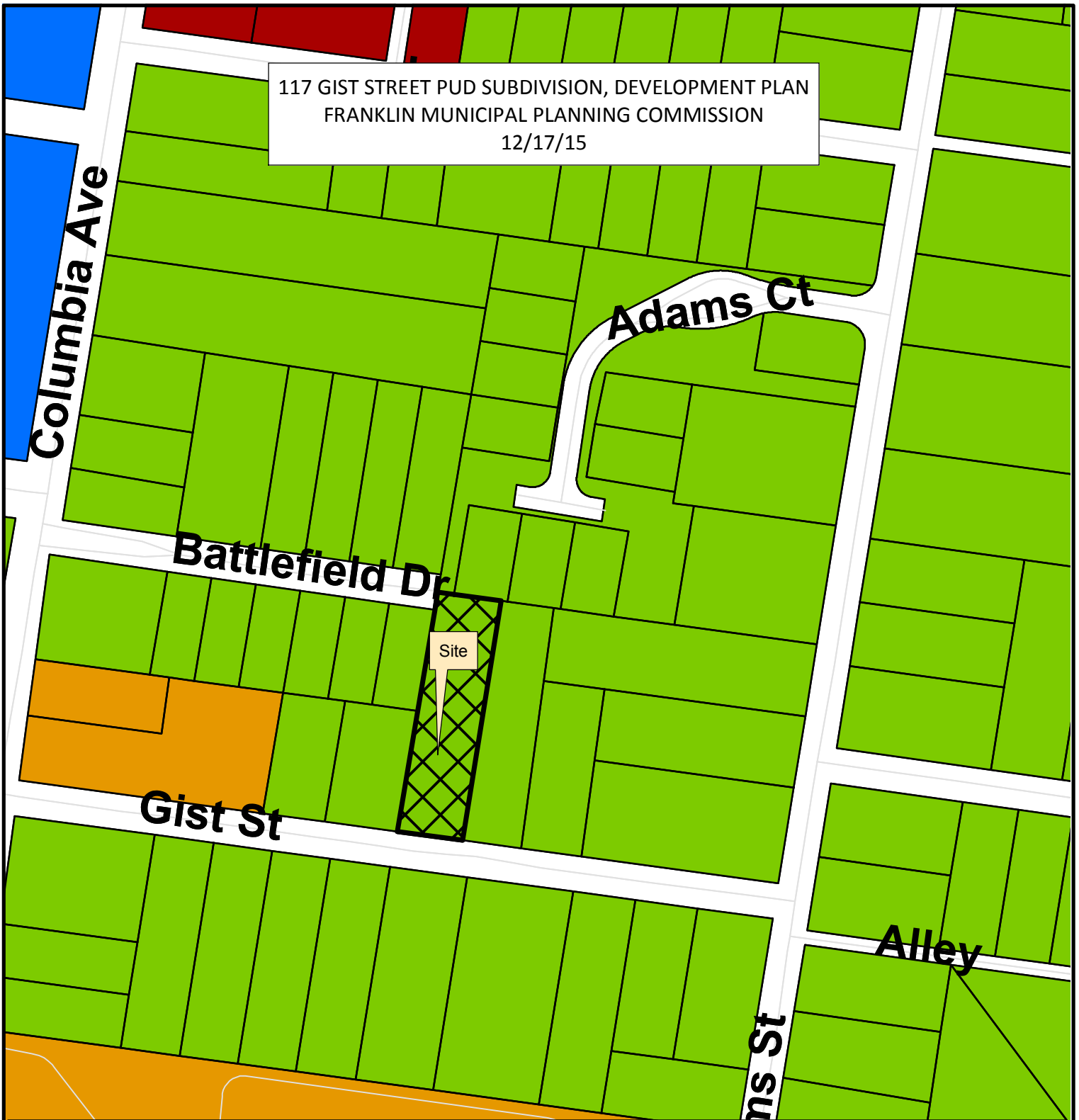




117 GIST STREET PUD SUBDIVISION, DEVELOPMENT PLAN
FRANKLIN MUNICIPAL PLANNING COMMISSION
12/17/15





117 Gist Street PUD Subdivision, Development Plan


 117 Gist Street PUD Subdivision

 AG Agricultural District


 ER Estate Residential


 R-1 Residential District

 R-2 Residential District

 R-3 Residential District

 R-6 Historic Core Residential District

 RM-10 Attached 10 Residential District

 RM-15 Attached 15 Residential District

 RM-20 Attached 20 Residential District


 SD-R Specific Development-Residential

 SD-X Specific Development-Variety


 OR Office Residential District


 GO General Office District

 CC Central Commercial District

 NC Neighborhood Commercial District

 GC General Commercial District

 LI Light Industrial District

 HI Heavy Industrial District

 CI Civic and Institutional District

0 0.015 0.03 0.06 Miles

This map was created by the Franklin Planning Department.
It was compiled from the most authentic information available.
The City is not responsible for any errors or omissions contained hereon.
All data and materials (c) copyright 2014. All rights reserved.

