

RESOLUTION 2019-41

A RESOLUTION TO ANNEX SEVERAL PROPERTIES LOCATED EAST AND WEST OF LEWISBURG PIKE AND NORTH AND SOUTH OF THE INTERSECTION AT STREAM VALLEY BOULEVARD, CONSISTING OF 318.49 ACRES WITHIN THE PROPOSED SOUTHBROOKE PUD SUBDIVISION, AND ADJOINING THE CITY LIMITS WITHIN THE SOUTHERN PART OF THE FRANKLIN URBAN GROWTH BOUNDARY (UGB).

WHEREAS, Florence McKeithan; Dwight Stacey; Hill Tennessee, LLC; and Marvin Pratt, (“Owners”) of property located east and west of Lewisburg Pike and north and south of the intersection at Stream Valley Boulevard (“Property”), petitioned the Board of Mayor and Aldermen (BOMA) of the City of Franklin, Tennessee (“City”) to annex Property adjoining the City limits and located within the Franklin Urban Growth Boundary (UGB); and

WHEREAS, the Plan of Services and annexation request has been submitted to the Franklin Municipal Planning Commission for study and a written report as required by T.C.A. § 6-51-102, as amended; and

WHEREAS, a public hearing was held following public notice as required by Tennessee Code Annotated Title 6, Chapter 51, as amended; and

WHEREAS, the BOMA has adopted a Plan of Services for the annexation area as described in Resolution 2019-42; and

WHEREAS, the BOMA has determined that it is in the best interest of its existing residents to annex the Property described herein and that failure to annex said property will inhibit the prosperity of the City and endanger the health, safety, and welfare of its inhabitants.

NOW, THEREFORE, BE IT RESOLVED BY THE BOARD OF MAYOR AND ALDERMEN OF THE CITY OF FRANKLIN, TENNESSEE, AS FOLLOWS:

SECTION I. That the following described Property shall be, and is hereby, annexed in and to the corporate limits of the City of Franklin, Tennessee:

PREMISES CONSIDERED

Map-Parcel	Acres
117-12.00	32.307 AC
117-13.00	40.181 AC
118-49.00	
117-19.01	74.953 AC
117-19.02	
117-14.00	171.050 AC
118-49.01	
118-50.01	
118-50.02	
133-01.00	
Total	318.491 AC

SECTION II. That the attached Location Map and Legal Description shall serve the purpose of further delimiting the geographical boundaries as described by this Resolution.

SECTION III. That the annexed Property shall become part of Aldermanic Ward 3.

SECTION IV. BE IT FINALLY RESOLVED by the Board of Mayor and Aldermen of the City of Franklin, Tennessee, that this Resolution shall take effect from and after its passage on third and final reading, the health, safety, and welfare of the citizens requiring it.

ATTEST:

CITY OF FRANKLIN, TENNESSEE:

By: _____
Eric Stuckey
City Administrator/Recorder

By: _____
Dr. Ken Moore
Mayor

Approved as to form by:

Shauna R. Billingsley
City Attorney

PLANNING COMMISSION RECOMMENDED:

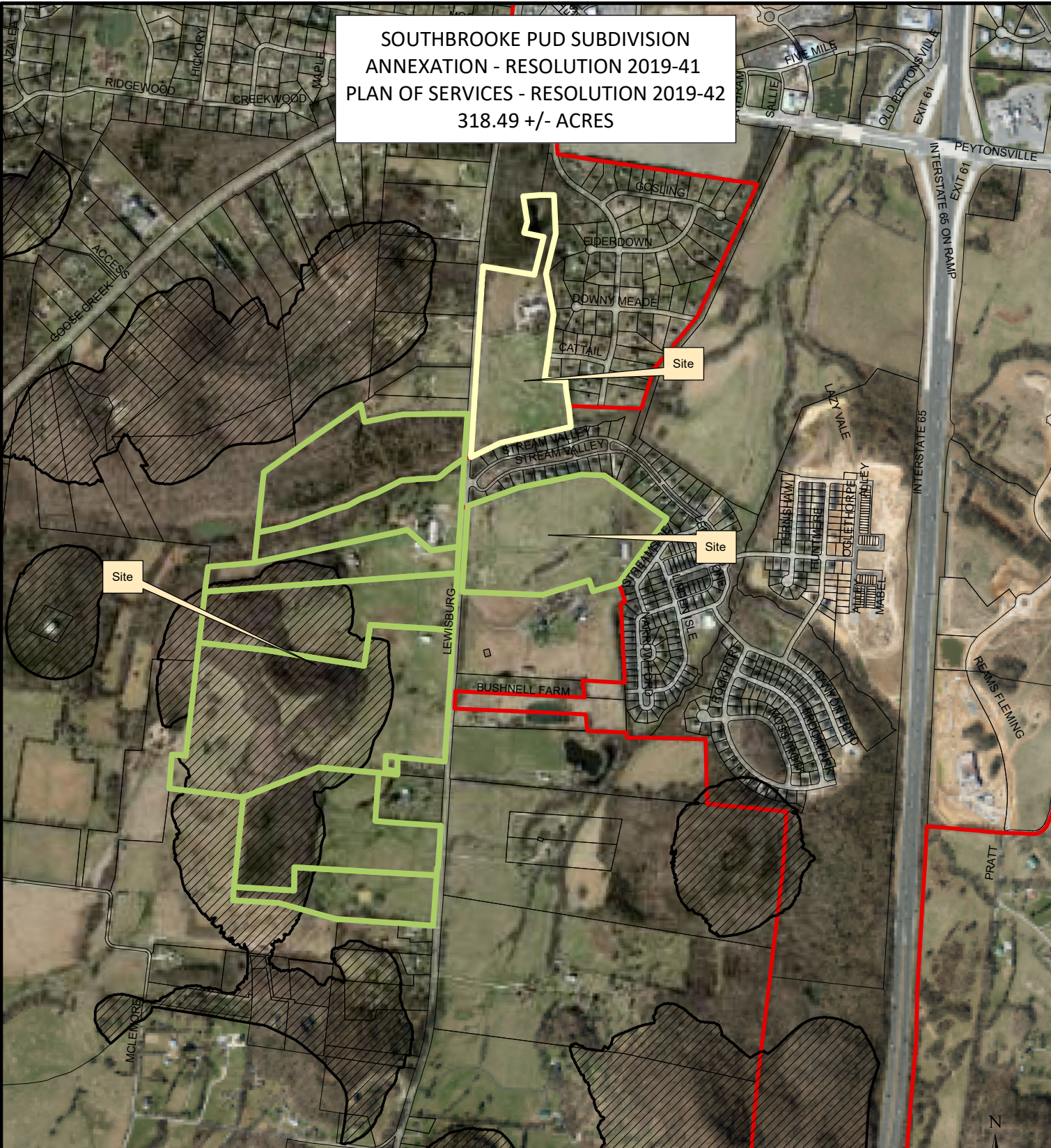
PASSED FIRST READING:

PUBLIC HEARING HELD:





PASSED SECOND READING:

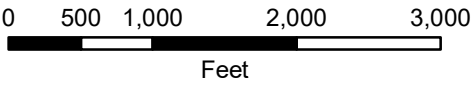
PASSED THIRD READING:

**SOUTHBROOKE PUD SUBDIVISION
ANNEXATION - RESOLUTION 2019-41
PLAN OF SERVICES - RESOLUTION 2019-42
318.49 +/- ACRES**



Legend

-  Conservation Subdivision Design Concept
-  Single Family Residential Design Concept
-  HHO-Hillside/Hillcrest Overlay
-  Existing City Limits



This map was created by the Franklin Planning Department. It was compiled from the most authentic information available. The City is not responsible for any errors or omissions contained hereon. All data and materials (c) copyright 2019. All rights reserved.

