













**RESOLUTION 2018-48
JEWELL PROPERTY AMENDMENT
FMPC 9/27/2018**

Proposed Neighborhood Mixed Use

Project Information

Existing Land Use: Agriculture/Residential
 Design Concept: Mixed Residential
 Proposed Land Uses: Mixed Use (Office, Commercial, Single Family, Multifamily)
 Proposed Design Concepts: Neighborhood Mixed Use
 Overlays: N/A
 Site Acreage: 60.20 Acres

Legend

- | | |
|---|---|
|  Jewell_Property |  Single-Family Residential |
|  Parcels |  Mixed Residential |
|  Development Reserve |  Multifamily Residential |
|  Recreation |  Neighborhood Mixed-Use |
|  Conservation Subdivision |  Neighborhood Commercial |
|  Historic Residential |  Industrial Flex |



This map was created by the Franklin Planning Department. It was compiled from the most authentic information available. The City is not responsible for any errors or omissions contained herein. All data and materials (c) copyright 2016. All rights reserved.