

FY 2017-2026 CIP - BOMA Selections - Non-Weighted

(Facilities, Parks & Recreation, and Transportation Projects)



Funded Projects
Staff Recommended Projects and Capacity Projects
Staff Recommended Projects
Capacity Projects

Project Information						Total Votes (X of 9)	Cumulative Total	Counter
ID	Name	Category	Status	Star Ranking	Estimated Cost			
PK16014	East/Southeast Multipurpose Park	Parks & Recreation	Pending	4	\$ 13,200,000.00	8	\$ 13,200,000.00	1
ST16007	East McEwen Drive Improvements - Phase 4	Transportation	Active	4	\$ 26,428,800.00	8	\$ 39,628,800.00	2
ST16037	Sidewalk Gaps	Transportation	Pending	4	\$ 1,250,000.00	8	\$ 40,878,800.00	3
FD16001	Fire Station 7 (Goose Creek Area)	Facilities	Active	4	\$ 4,330,000.00	7	\$ 45,208,800.00	4
ST16009	Franklin Road Improvements & Streetscape	Transportation	Active	4	\$ 14,340,000.00	7	\$ 59,548,800.00	5
ST16002	Goose Creek Interchange Lighting	Transportation	Pending	3	\$ 870,000.00	6	\$ 60,418,800.00	6
FM16001	New City Hall	Facilities	Active	4	\$ 24,100,000.00	5	\$ 84,518,800.00	7
ST16014	Franklin Rd & Mallory Station Rd Int. Improv.	Transportation	Pending	3	\$ 3,920,000.00	5	\$ 88,438,800.00	8
PK16018	Eastern Flank Circle (Loop Road) Repair	Parks & Recreation	Pending	4	\$ 130,000.00	4	\$ 88,568,800.00	9
PK16020	Bicentennial Park Schematic Design & Construction	Parks & Recreation	Active	4	\$ 1,905,000.00	4	\$ 90,473,800.00	10
ST16030	Sidewalk Lewisburg Ave	Transportation	Pending	4	\$ 580,000.00	4	\$ 91,053,800.00	11
PK16002	Main Barn Restoration (Harlinsdale)	Parks & Recreation	Pending	4	\$ 698,000.00	3	\$ 91,751,800.00	12
PK16008	Jim Warren Park Renovations	Parks & Recreation	Pending	3	\$ 2,885,000.00	3	\$ 94,636,800.00	13
PK16009	Liberty Park Improvements	Parks & Recreation	Pending	1	\$ 557,000.00	3	\$ 95,193,800.00	14
ST16008	East McEwen Dr. Right-Turn Bypass Lane	Transportation	Pending	4	\$ 974,400.00	3	\$ 96,168,200.00	15
ST16011	Mallory/N Royal Oaks & Liberty Intersection Imp.	Transportation	Pending	3	\$ 4,440,000.00	3	\$ 100,608,200.00	16
ST16017	Long Lane/Old Peytonsville Rd Connector at I-65	Transportation	Active	3	\$ 12,790,000.00	3	\$ 113,398,200.00	17
ST16031	Liberty Pike Sidewalk	Transportation	Pending	3	\$ 102,000.00	3	\$ 113,500,200.00	18
ST16038	Major Street Resurfacing	Transportation	Pending	2	\$ 13,800,000.00	3	\$ 127,300,200.00	19
PK16001	Hayes Home Restoration (Harlinsdale)	Parks & Recreation	Pending	4	\$ 718,500.00	2	\$ 128,018,700.00	20
PK16010	Splash Pad	Parks & Recreation	Pending	1	\$ 600,000.00	2	\$ 128,618,700.00	21
PK16013	Greenway & Bridge (Harlinsdale to Fulton Greer)	Parks & Recreation	Pending	3	\$ 652,944.00	2	\$ 129,271,644.00	22
ST16012	East McEwen Drive Extension - Phase 5	Transportation	Active	1	\$ 12,587,800.00	2	\$ 141,859,444.00	23
ST16015	Carothers Parkway Widening (Falcon Creek to SR-96)	Transportation	Pending	3	\$ 16,676,000.00	2	\$ 158,535,444.00	24
ST16019	N Royal Oaks Blvd (Alexander Plaza to Liberty Pk)	Transportation	Pending	1	\$ 8,688,400.00	2	\$ 167,223,844.00	25
ST16028	Clovercroft Road (SR96 to Oxford Glen)	Transportation	Pending	3	\$ 14,458,150.00	2	\$ 181,681,994.00	26
ST16029	Multi-Use Trail S Royal Oaks	Transportation	Pending	1	\$ 810,000.00	2	\$ 182,491,994.00	27
TOC16001	Carothers Parkway (South) ITS Extension	Transportation	Pending	4	\$ 1,375,000.00	2	\$ 183,866,994.00	28
TOC16002	ITS Camera at Columbia Ave & Mack Hatcher Pkwy	Transportation	Pending	2	\$ 85,000.00	2	\$ 183,951,994.00	29
PK16004	North Barn Restoration (Harlinsdale)	Parks & Recreation	Pending	2	\$ 689,400.00	1	\$ 184,641,394.00	30
PK16005	Harlinsdale Visitor Center & Museum	Parks & Recreation	Pending	2	\$ 3,100,760.00	1	\$ 187,742,154.00	31
PK16006	Worker House I & II (Harlinsdale)	Parks & Recreation	Pending	2	\$ 342,000.00	1	\$ 188,084,154.00	32
PK16012	Greenway (Pinkerton to Bicentennial)	Parks & Recreation	Pending	3	\$ 5,710,126.00	1	\$ 193,794,280.00	33
PK16016	Lockwood Glen Park	Parks & Recreation	Pending	2	\$ 210,750.00	1	\$ 194,005,030.00	34
PK16019	Harlinsdale Farm Interurban Trail Connection	Parks & Recreation	Pending	2	\$ 128,000.00	1	\$ 194,133,030.00	35
ST16004	Carothers Parkway Extension	Transportation	Pending	1	\$ 5,172,000.00	1	\$ 199,305,030.00	36
ST16006	Jordan Road Improvements	Transportation	Active	4	\$ 2,062,000.00	1	\$ 201,367,030.00	37
ST16013	Aspen Grove Dr & Seaboard Ln Intersection Improv.	Transportation	Active	2	\$ 1,708,000.00	1	\$ 203,075,030.00	38
ST16016	Lewisburg Pike Imp. (Donelson Crk Pkwy to SR-397)	Transportation	Pending	3	\$ 12,720,000.00	1	\$ 215,795,030.00	39

FY 2017-2026 CIP - BOMA Selections - Non-Weighted

(Facilities, Parks & Recreation, and Transportation Projects)



Funded Projects
Staff Recommended Projects and Capacity Projects
Staff Recommended Projects
Capacity Projects

Project Information						Total Votes (X of 9)	Cumulative Total	Counter
ID	Name	Category	Status	Star Ranking	Estimated Cost			
ST16018	S. Margin Infrastructure Upgrades (1st to Columbia)	Transportation	Pending	4	\$ 7,393,680.00	1	\$ 223,188,710.00	40
ST16022	Carothers Parkway Widening (Long Lane to Falcon Creek)	Transportation	Pending	3	\$ 9,435,629.00	1	\$ 232,624,339.00	41
ST16024	Multi-Use Trail Mack Hatcher (Franklin to Hillsboro)	Transportation	Pending	3	\$ 2,295,000.00	1	\$ 234,919,339.00	42
ST16025	Multi-Use Trail Oxford Glen Dr (Dailly to McEwen)	Transportation	Pending	3	\$ 870,000.00	1	\$ 235,789,339.00	43
ST16026	Multi-Use Trail Forrest Crossing Blvd	Transportation	Pending	3	\$ 375,000.00	1	\$ 236,164,339.00	44
ST16027	Boyd Mill Ave (Downs to SR96W)	Transportation	Pending	2	\$ 7,421,542.00	1	\$ 243,585,881.00	45
ST16032	West Main Street (Natchez St to Downs Blvd)	Transportation	Pending	4	\$ 8,752,750.00	1	\$ 252,338,631.00	46
ST16034	Jordan Road (McEwen - Liberty)	Transportation	Pending	1	\$ 2,400,000.00	1	\$ 254,738,631.00	47
ST16036	Hillsboro Road Temporary Sidewalk	Transportation	Pending	1	\$ 550,000.00	1	\$ 255,288,631.00	48
TOC16003	ITS Camera at Franklin Rd & Mallory Station Rd	Transportation	Pending	2	\$ 85,000.00	1	\$ 255,373,631.00	49
TOC16007	Lewisburg Pike ITS Extension	Transportation	Pending	1	\$ 150,000.00	1	\$ 255,523,631.00	50
PK16003	Maintenance Building Restoration (Harlinsdale)	Parks & Recreation	Pending	1	\$ 549,000.00	0		
PK16007	North Pavilion & Restroom Facility (Harlinsdale)	Parks & Recreation	Pending	1	\$ 292,500.00	0		
PK16011	Greenway (Aspen Grove to Mack Hatcher)	Parks & Recreation	Pending	3	\$ 907,255.00	0		
PK16017	Greenway (Lewisburg to I-65/Harpeth River)	Parks & Recreation	Pending	1	\$ 3,300,000.00	0		
ST16001	Carlisle Lane Improvements	Transportation	Pending	1	\$ 4,186,000.00	0		
ST16003	Peytonsville Road Extension	Transportation	Pending	1	\$ 16,812,000.00	0		
ST16005	Peytonsville Rd & Pratt Ln Intersection Improv.	Transportation	Pending	1	\$ 5,016,000.00	0		
ST16010	Beta Drive Extension	Transportation	Pending	1	\$ 4,306,000.00	0		
ST16020	Multi-Use Trail SR-96W (Vera Valley Dr to 9th Ave)	Transportation	Pending	2	\$ 1,913,867.00	0		
ST16021	Multi-Use Trail (Mack Hatcher Pkwy to EFBP)	Transportation	Pending	1	\$ 1,987,451.00	0		
ST16023	Multi-Use Trail 1st Ave (South Margin to Bridge)	Transportation	Pending	1	\$ 1,470,000.00	0		
ST16033	Carters Creek Pk (Old Carters Creek - Downs Blvd)	Transportation	Pending	2	\$ 23,287,500.00	0		
ST16035	Columbia Ave (Downs Blvd to Fowlkes St)	Transportation	Pending	2	\$ 17,900,000.00	0		
TOC16004	Hillsboro Road ITS Extension	Transportation	Pending	3	\$ 700,000.00	0		
TOC16005	Highway 96 West ITS Extension - Phase 1	Transportation	Pending	1	\$ 285,000.00	0		
TOC16006	Highway 96 West ITS Extension - Phase 2	Transportation	Pending	1	\$ 310,000.00	0		

Staff Recommended Projects and Capacity Projects

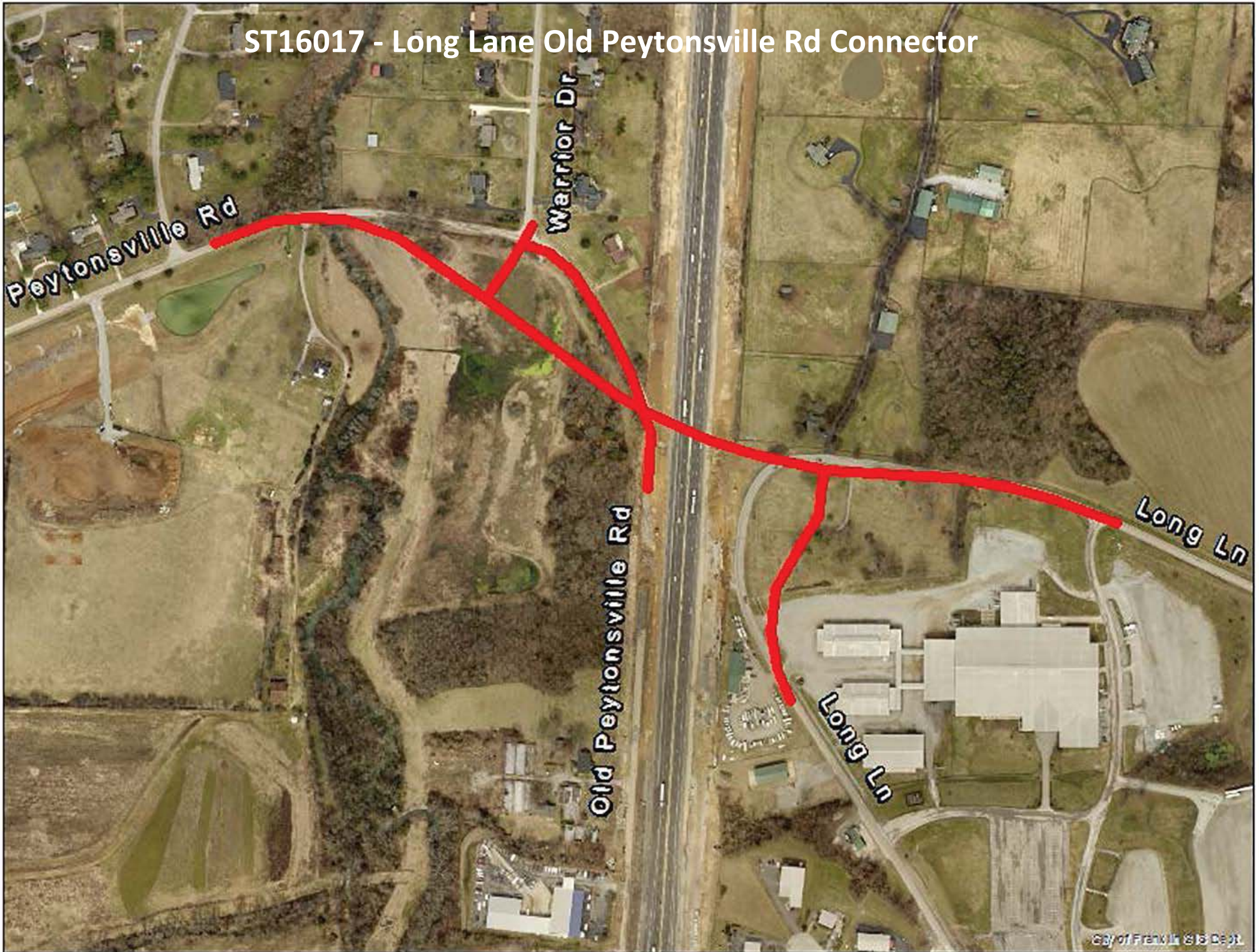
ST 16014 - Franklin Rd & Mallory Station Rd



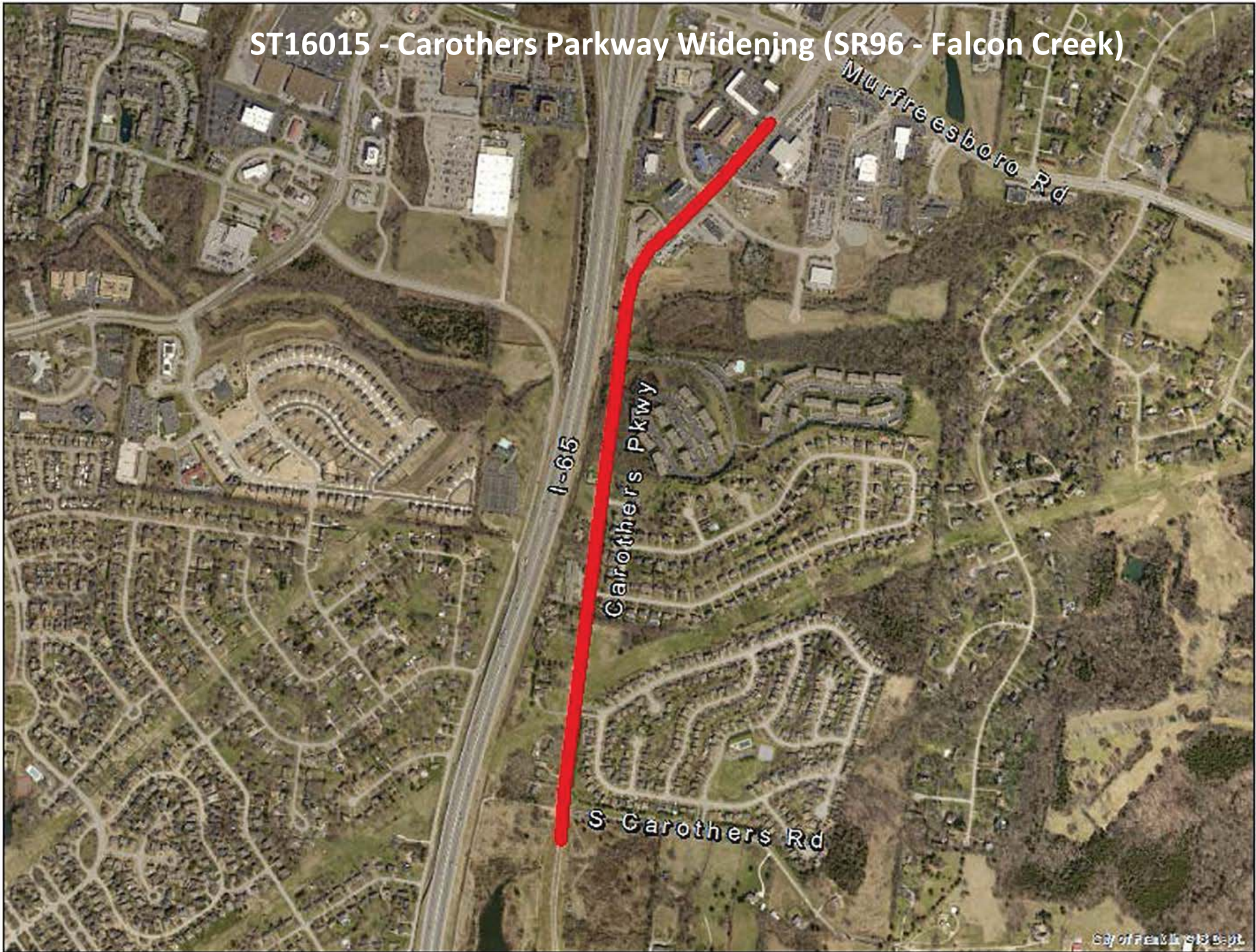
ST16011 - Mallory/N Royal Oaks & Liberty Intersection



ST16017 - Long Lane Old Peytonsville Rd Connector



ST16015 - Carothers Parkway Widening (SR96 - Falcon Creek)



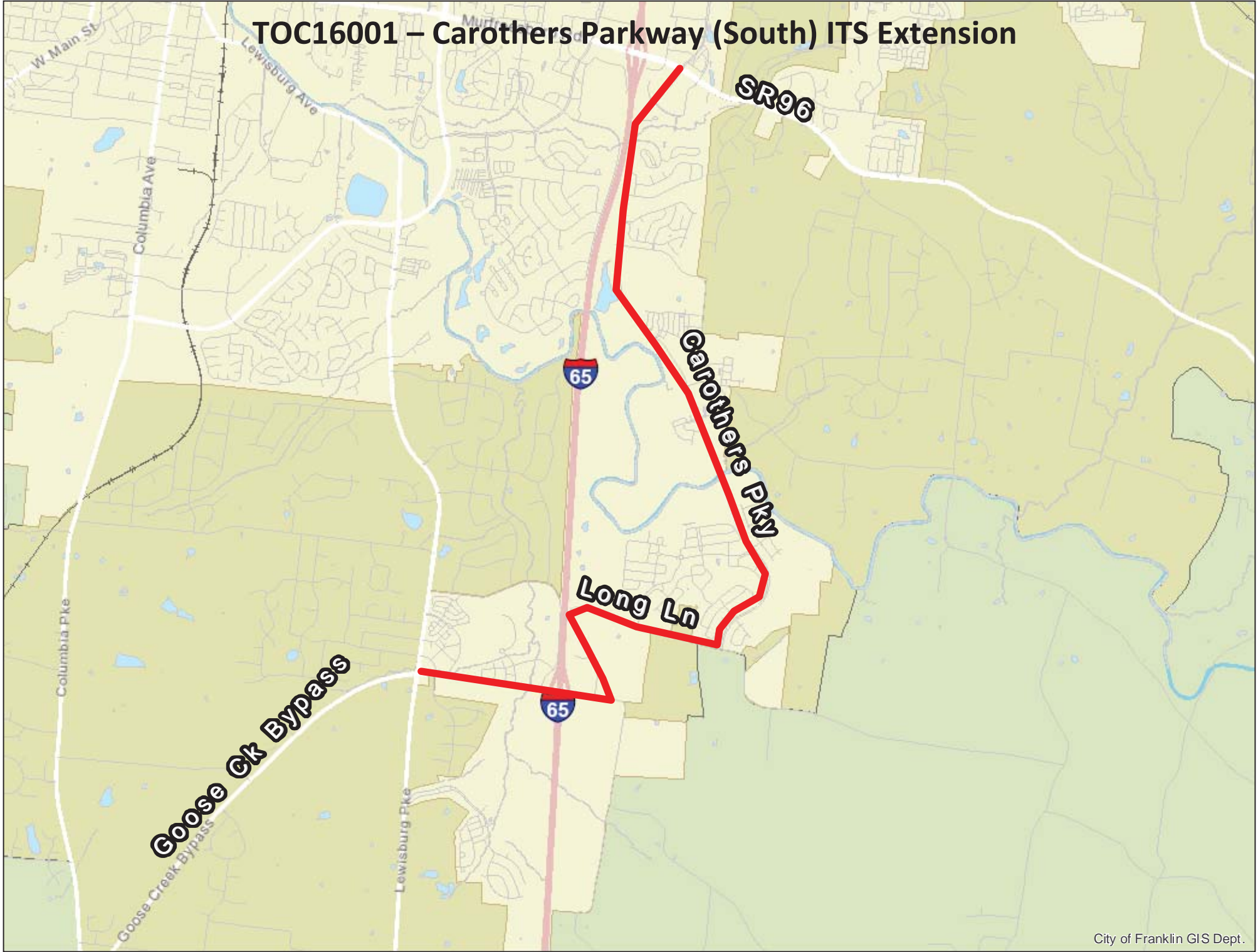
ST16019 - N Royal Oaks (Alexander Plz - Liberty)



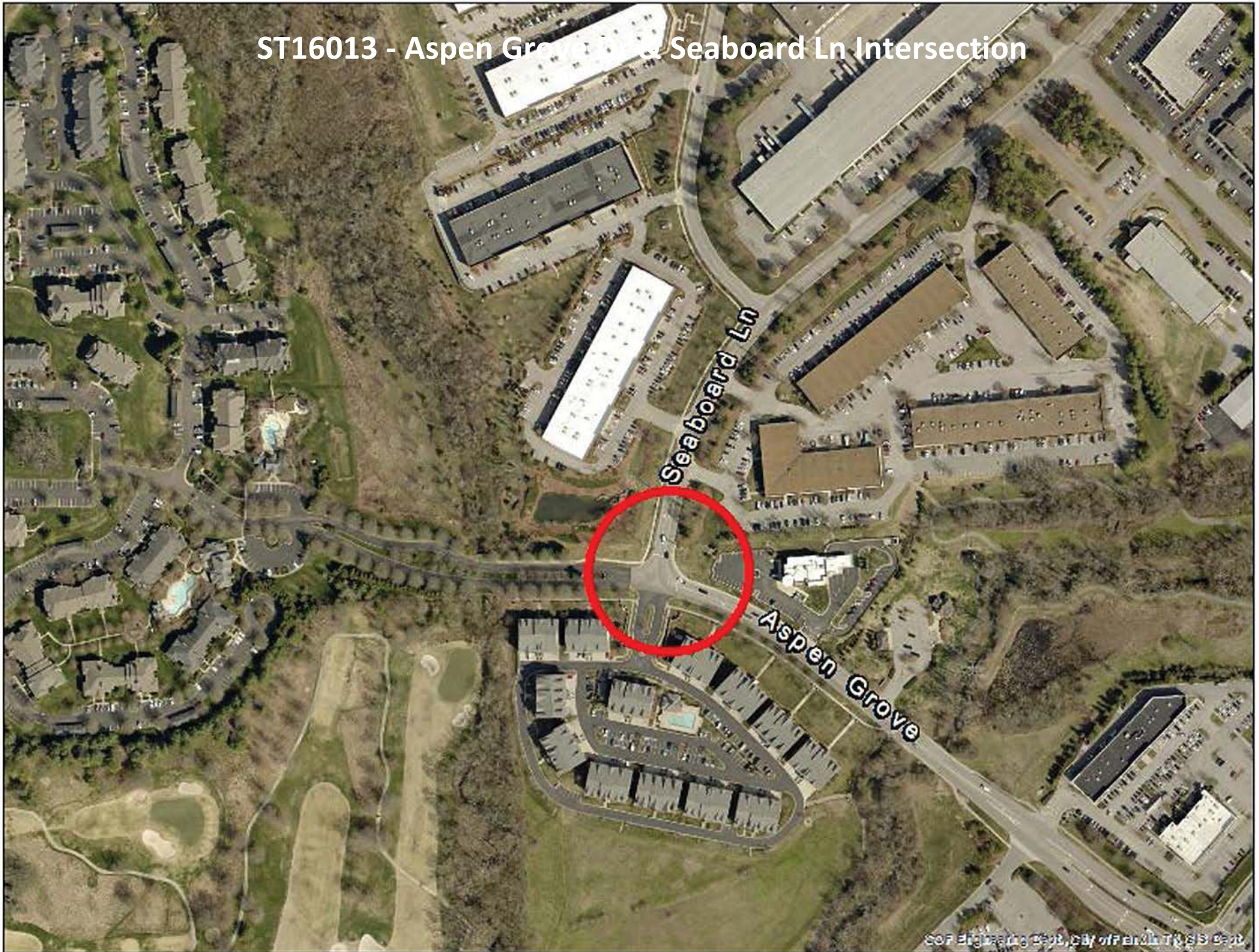
ST16028 - Clovercroft Road (SR96 to Oxford Glen)



TOC16001 – Carothers Parkway (South) ITS Extension

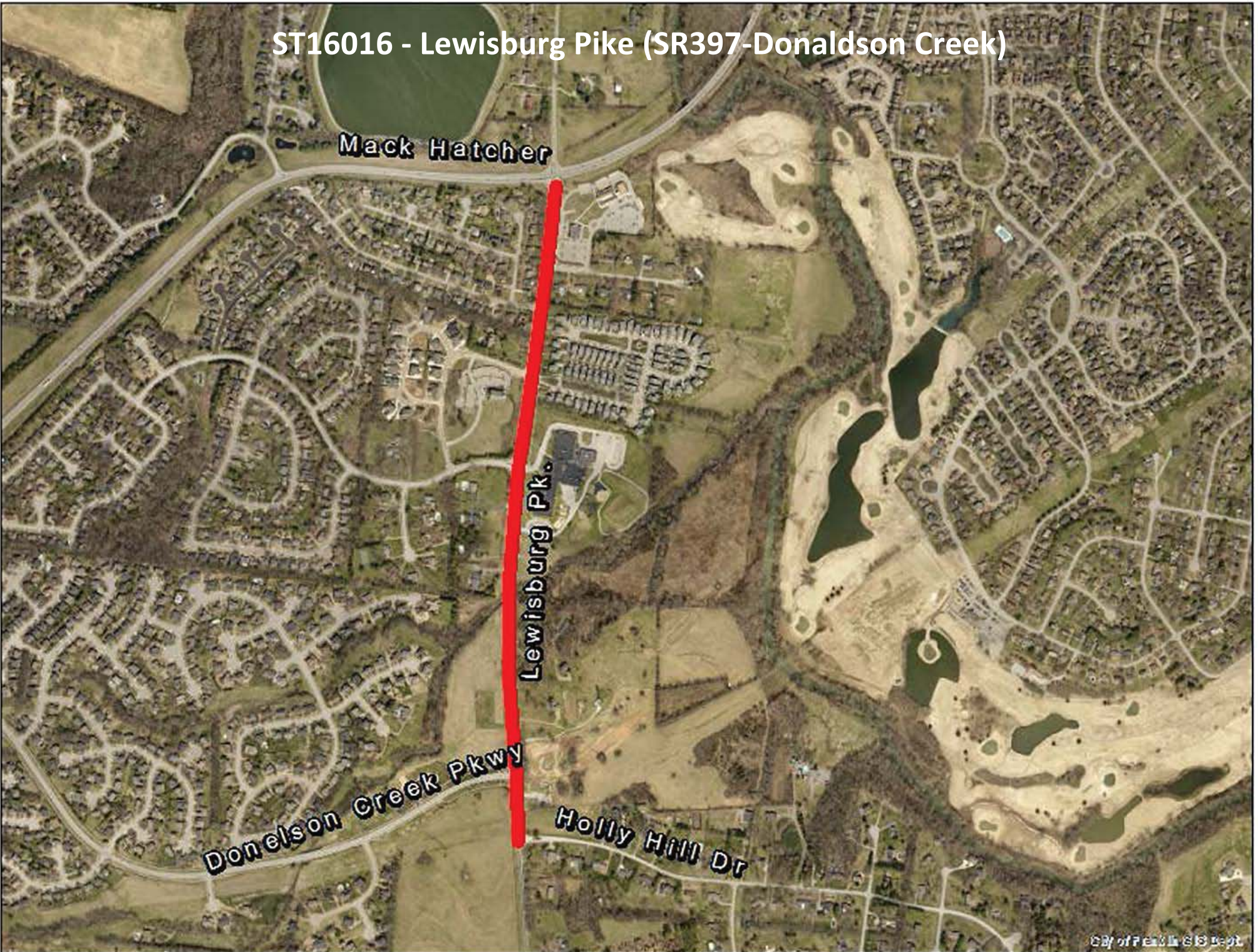


ST16013 - Aspen Grove & Seaboard Ln Intersection



COF Engineering Dept., City of Franklin, TN, SS 2016

ST16016 - Lewisburg Pike (SR397-Donaldson Creek)



ST16018 - S. Margin Infrastructure Upgrades



ST16010 - Beta Drive Extension



ST16035 - Columbia Ave (Downs Blvd to Fowlkes St)

Fowlkes St

**FUTURE CARTER'S HILL
BATTLEFIELD PARK**

Columbia Ave

Downs Boulevard



TOC16004 - Hillsboro Road ITS Extension



Staff Recommended Projects



Park16018 – Eastern Flank Circle Repair



Eastern Flank Battlefield

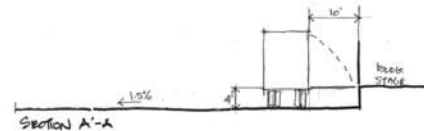


KEY

- REINFORCED TURF
- SPECIALTY PAVEMENT
- PLANTING BED
- SHADE TREE
- EXISTING STRUCTURES
- PROPOSED BUILDING
- PUBLIC ART/SCULPTURE
- CONCRETE WALK
- EXISTING TREES
- 13 VIRTUES OF BENJAMIN FRANKLIN STATUES
- SMALL FLOWERING TREE
- SITE BOUNDARY
- FLOODWAY LINE
- VEHICULAR ENTRY/ACCESS



13 VIRTUES OF BEN FRANKLIN SCULPTURES



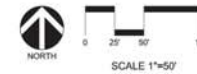
SECTION A'-A
STAGE TRUCK ACCESS SECTION

LEGEND

- 1 PARK ENTRY/GATEWAY
- 2 PARK ENTRY PLAZA
- 3 PARK SHELTER
- 4 ELEVATED RESTROOM BUILDING
- 5 SPECIALTY PAVEMENT REPRESENTING HISTORIC INTER-URBAN RAIL
- 6 VERTICAL ARCHITECTURAL ENTRY FEATURES
- 7 PEDESTRIAN PLAZA WITH INTERPRETIVE SIGNAGE
- 8 TRELLIS COVERED PLAZA, FLUSH WITH EXISTING BUILDING
- 9 AT GRADE ENTRY TO EXISTING PAVILION
- 10 RAISED PLANTERS (TYP)
- 11 FLEXIBLE PARKING / PLAZA AREA (+/- 56 SPACES)
- 12 COVERED STAGE / PLAZA
- 13 STADIUM SEATING
- 14 RADIAL ACCENT PERVIOUS PAVING
- 15 RAMP INTO EXISTING PAVILION
- 16 EXISTING DUST COLLECTOR ENTRY FEATURE
- 17 PEDESTRIAN BRIDGE
- 18 ENTRY PLAZA
- 19 WATER QUALITY POND / DRAINAGE SWALE
- 20 REINFORCED TURF PARKING (+/- 197 SPACES)
- 21 SPACE FOR PORTABLE TOILETS
- 22 STONE WALL w/ ACCENT PIERS
- 23 BUS PARKING (3 SPACES)
- 24 GREENWAY CONNECTION
- 25 OUTDOOR LAWN EVENT SPACE
- 26 ON STREET PARALLEL PARKING
- 27 GARBAGE RECEPTACLE
- 28 ENTRY/TRUCK ACCESS RAMP
- 29 BIKE STATION
- 30 ROTATING PUBLIC ART EXHIBITS

BICENTENNIAL PARK - SCHEMATIC SITE PLAN
CITY OF FRANKLIN, TN

AUGUST 9, 2016



BWSC

FILE NO: 3035968/359680104_CAD/LAND

ST16030 - Sidewalk Lewisburg Ave

Lewisburg Ave

Stewart St

Thompson Al



Park16002 – Main Barn Restoration



Park16013 - Greenway (Harlinsdale to Cheek & Fulton Greer Park)



Park 16012 - (Pinkerton Park to Bicentennial Park)



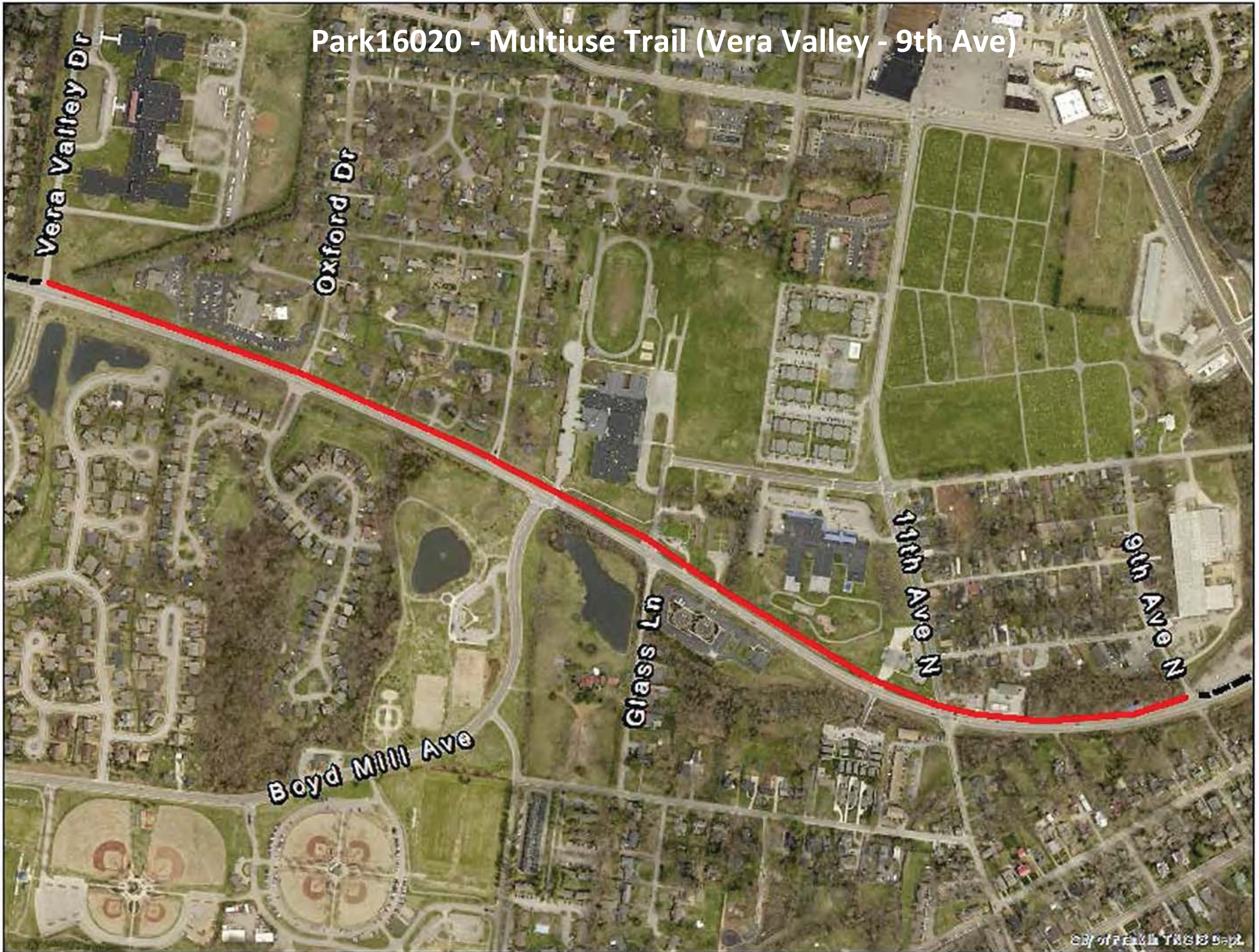
ST16006 - Jordan Road Improvement



ST16024 - Multiuse Trail Mack Hatcher (Franklin - Hillsboro)

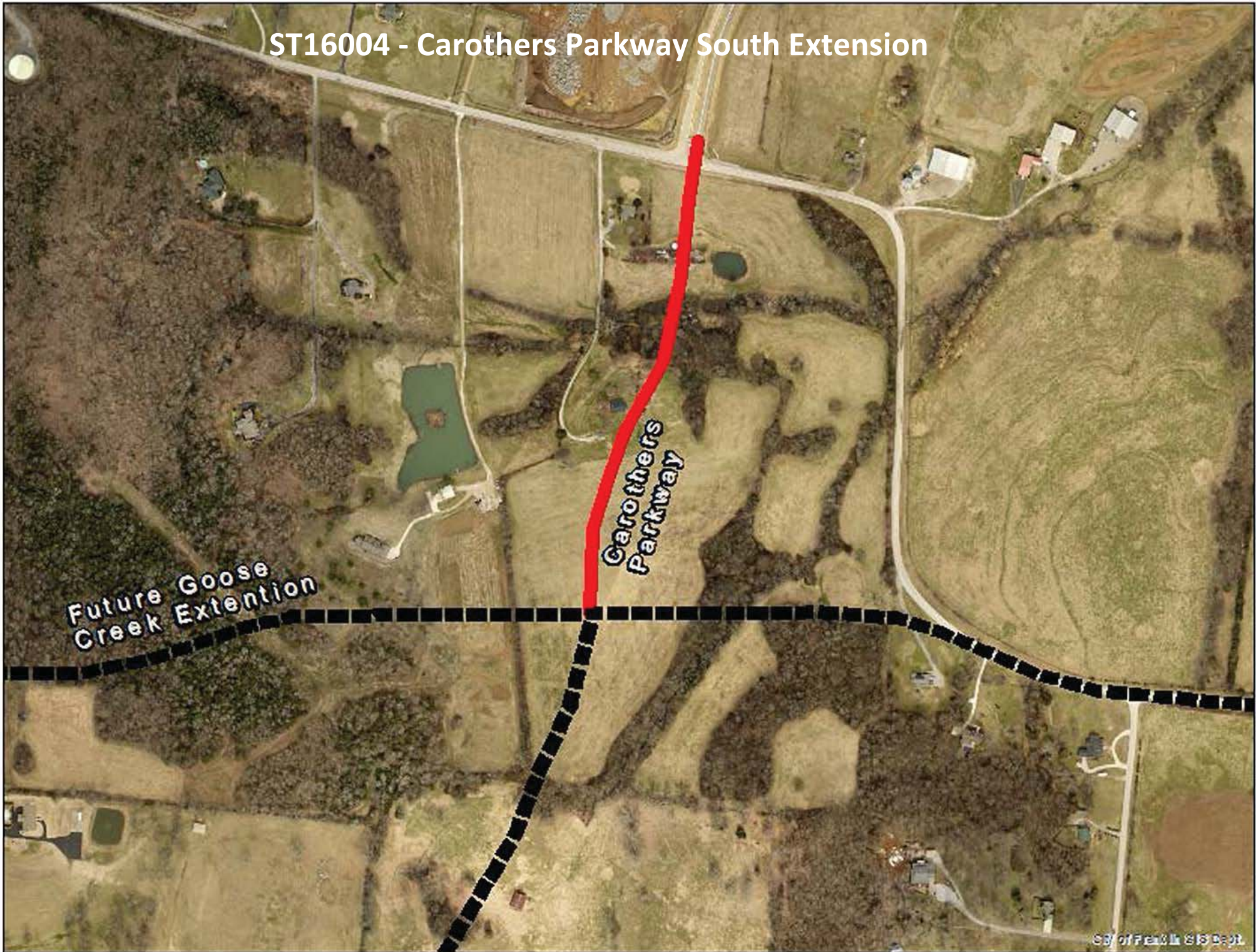


Park16020 - Multiuse Trail (Vera Valley - 9th Ave)



Capacity Projects

ST16004 - Carothers Parkway South Extension



Carothers
Parkway

Future Goose
Creek Extension

ST16022 Carothers Parkway (Long Lane to Falcon Creek)



ST16003 - Peytonsville Road Extension



Goose Creek Extention

Future Carothers Parkway

Future Carothers Parkway

ST16005 - Peytonsville Rd & Pratt Ln Intersection

