

OFFICE USE ONLY:
Permit No:



HISTORIC
FRANKLIN
TENNESSEE

CITY OF FRANKLIN EVENT PERMIT APPLICATION

*Application is Due 90 Days Prior to Scheduled Event.
Please read application carefully and fully complete each section.
A non-refundable application fee of \$100 is due at time of filing.*

Note: Filing this application does not guarantee that your request will be granted.

Please check
all that apply:

street closure

parade

other special event

beer served (*separate permit required*)

Please supply the following information. For additional space, use separate sheets of paper and attach to the application.

1) Location requested (if Temporary Street Closure only, list major roads to be closed):

____ Aspen Grove Park
____ Fieldstone Farms
____ Jim Warren Park

____ Liberty Park
____ Pinkerton Park
____ Harlinsdale Farm

____ Eastern Flank Battlefield Park
Other: _____

2) Name/purpose of event: Nashville Tour de Cure

3) Date or dates of event: 6/11/16

4) Time of Event: 5am - 6pm

5) Time of Street Closure (if applicable): N/A

Set-Up Date/Time: 6/10/16 - All day **Tear-down Date/Time:** 6/11/16 - 6pm

*Note: Two (2) hours will be added before set-up time and two hours (2) will be added after tear-down to allow time for clean-up. Event is responsible for payment of Franklin Police Officers during this time. Read Additional Requirements section for more information.

6) Name of Applicant and Organization Requesting Permit:

American Diabetes Association

a) Address: 220 Great Circle Road, Ste 134, Nashville, 37228

b) Phone: 615-298-3066 **c) Cell:** 678-469-5042 **d) Fax:** 615-271-2151

e) E-mail address: cfree@diabetes.org

7) Person in charge on day of event: Christine Vohland

Cell: 678-469-5042 **E-mail address:** cfree@diabetes.org



HISTORIC
FRANKLIN
TENNESSEE

8) Name and Cell Number of at least two others available on day of event:

Name: Melissa Wilson Cell: 513-939-7712 E-mail address: mwilson@diabetes.org

Name: Alyssa Trachtman Cell: 561-707-8577 E-mail address: atrachtman@diabetes.org

9) DETAILED description of event (use additional sheets):

The ADA Tour de Cure is an annual event that will draw over 300 riders & 500 spectators. This event supports ADA's mission to find a cure for diabetes.

10) **ENCLOSE A DETAILED MAP** of event site, detailing any temporary or permanent structures, street closures, parking, etc. If applicable, list the location, blocks, streets, and/or intersections in which such event will occur. **For large-scale events, map should be obtained from the City's GIS division.**

11) An estimated number of participants and an estimated number of attendees expected to attend during the course of the event:

Participants - 300; Attendees - 500

12) **Please attach a list** containing the names, addresses, and phone numbers of the Chairperson of the organization and all other persons involved in the management or control of organization and/or committee.

13) Is your organization based in Williamson County? Circle Yes or No
(if no, please state where: _____)

14) Is your organization authorized to do business in Tennessee? Circle Yes or No

15) Is your organization a tax-exempt organization as described by the Internal Revenue Code Section 501(c)(3) or a not-for-profit organization? Circle Yes or No. If yes, please attach copy of IRS tax exemption letter providing proof of status.

16) Will you charge an admission/participation fee (including vendors)? If yes, please specify how much per person/vendor. Vendor fee - \$100; participant fee - \$35

17) Will any charity, gratuity, or offers be solicited or accepted during the event? Circle Yes or No.

18) Is this event a fundraiser? Circle Yes or No. If yes, what organization will be benefactor of event? What percentage of funds will they receive? The American Diabetes Association; 100%

19) Will parking in the area of the event need to be restricted or prohibited? Circle Yes or No.



HISTORIC
FRANKLIN
TENNESSEE

- 20) Will any sound amplification equipment be used during the event? Circle Yes or No. If no, please skip to Question #22.
- 21) For what purpose will sound amplification be used (i.e. announcements, entertainment, etc.)?
Announcements, music, entertainment
- 22) What type of sound amplification will be provided (DJ, Band, etc.)? Please list all that apply.
DJ, Band, Sound booth for announcements
- 23) During what time period is sound amplification requested? 6am - 5pm
- 24) If for entertainment, give details of entertainment being provided (i.e. number of musicians, type of music, amp wattage, etc.). TBD
- 25) Will any stages, amusement attractions, or amusement rides, including inflatables, be erected for the event? Circle Yes or No. If yes, Applicant must give specific details as to the location and type of games/activities, i.e. inflatables, Horseshoes, relay races, etc. along with the name of the company providing the stages and/or activities. Applicant must also include a copy of that company's insurance certificate indicating coverage and listing the City of Franklin as additional insured. ***For stages, tents, inflatables, etc. constructed on site prior to the event, that date must be included on Certificate of Insurance provided to the City of Franklin. Stages MUST be removed from site at end of event. ***Rented inflatables/interactives that are set-up and manned by applicant must be included specifically in applicant's Certificate of Insurance.
- 26) What, if any, vendors will be present at event? (i.e medical related, shirts, arts, etc.) Please provide detailed list. Use additional sheets.
- 27) Will food, beverages, or merchandise be sold or given away? Circle Yes or No. If yes, clean-up is required. Please provide name of clean-up provider, contact, and phone number of person on-site during event. See Question #28. ADA Staff & Volunteers will cover clean up. Contact is Christine Vohland at 678-469-5049
- 28) Events under 200 participants require a \$250 refundable security deposit at the time of approval. For events over 200, a \$1000 security deposit is required upon approval. If clean-up is not done properly, the organization requesting the permit will be fined (See Attachment A). Applicant's event coordinator or representative and a City of Franklin representative will conduct a Pre-Event meeting prior to event date for Pre-Event Check List Site Review. *At the end of the event, a Post-Event Check List shall be completed by the Applicant's event coordinator, or representative, and a City of Franklin representative to re-assess the site for trash and damage, and to secure with caution tape and signage (provided by event group) any tents left for removal.* Damage deposit will be refunded after a satisfactory Post Event Check List has been completed and signed off on by both the City of Franklin and organization requesting event.



HISTORIC
FRANKLIN
TENNESSEE

- 29) **NOTE:* Events that include deep frying cooking oil operations are required to have a grease pit on-site and contract with a grease waste hauler to handle the grease waste and removal of the grease pit. A copy of this agreement shall be filed along with this application. The primary event sponsor is required to remove all cooking grease from the site immediately after the event. Illegal dumping of cooking grease will be prosecuted. *Please read Additional Requirements section of this application for more information.*
- 30) Will you require a temporary water tap? Circle Yes or No. If yes, please list exact locations:

- 31) Will alcohol, beer, and/or wine be given away or sold? Circle Yes or No. If yes, a permit from the relevant board is required. *Please read Additional Requirements section of this application for more information.*
- 32) Yes Will your event include tents or other temporary structures, propane use, or open flames? Circle yes or no. Events using tents of size 20 x 10 or larger require permitting from Franklin Fire Department. Safety measures must be provided on all tents, especially those set-up prior to the actual event. Tents should be taken down the date the event has ended. *Please read Additional Requirements section of this application for more information.*
- 33) Attach Good Neighbor Letter and Mailing List used. *Please read Additional Requirements section of this application for more information.*

TITLE VI OF THE 1964 CIVIL RIGHTS ACT

"No person in the United States shall, on the ground of race, color, or national origin be excluded from participation in, be denied the benefits of, or be subjected to discrimination under any program or activity receiving federal financial assistance."

The City of Franklin does not discriminate based on race, color or national origin in federal or state sponsored programs, pursuant to Title VI of the Civil Rights Acts of 1964 (42 U.S.C. 2000d). For more information or to file a complaint against the City of Franklin under Title VI of the 1964 Civil Rights Act, contact the Title VI Coordinator:

Risk Manager
City of Franklin
109 Third Avenue South
Franklin, Tennessee 37064
615.791.3277

The City of Franklin is committed to providing reasonable access and accommodations upon request for people with disabilities. Please call the Risk Management Department at (615)791-3277 for specific requests.



HISTORIC
FRANKLIN
TENNESSEE

PLEASE READ ATTACHMENTS BEFORE SIGNING
APPLICATION.

- 1) I/We agree to abide by all ordinances and regulations of the City of Franklin and all conditions placed upon the event by the City Administrator and the Board of Mayor and Aldermen.
- 2) I/We do swear or affirm that all of the information given in this application is true and complete.
- 3) I/We do hereby agree to assume the defense of and indemnify and save harmless the City, its aldermen, boards, commissions, officers, employees and agents, from all suits, actions, damages or claims to which the City may be subjected of any kind or nature whatsoever resulting from, caused by, arising out of or as a consequence of such event and the activities permitted in connection there with, and to submit a certificate of insurance prior to the event in an amount acceptable to the City Administrator.
- 4) I/We agree to provide a copy of this signed Event Application to any vendors, planners, and related parties associated with the event to ensure they are familiar with the guidelines set forth herein.
- 5) I/We understand that I/we assume the responsibility of the actions of any vendors, planners, and related parties for this event.
- 6) I/We understand that granting of Special Event Permit does not imply granting of other permit that is separately required.
- 7) The application for an event permit shall be filed not less than 90 days nor more than 364 days prior to the scheduled date of such event. Suggested filing is at least 180 days prior to scheduled event. Events should not be advertised or promoted until an event permit has been obtained from the City. Failure to file in a timely manner may result in denial of a permit.
- 8) The City reserves the right to require one or more City of Franklin police officers or other emergency personnel be present at any and all events that occur within the city limits. Please budget for this request at a rate of \$30 per hour at a minimum of two (2) hours.

BY: Christa Holland, Event Manager Date: 2/18/16
(Signature and title – must be officer of organization)

Approved by the Board of Mayor and Aldermen on _____, 20__.

Dr. Ken Moore, Mayor

Eric S. Stuckey, City Administrator

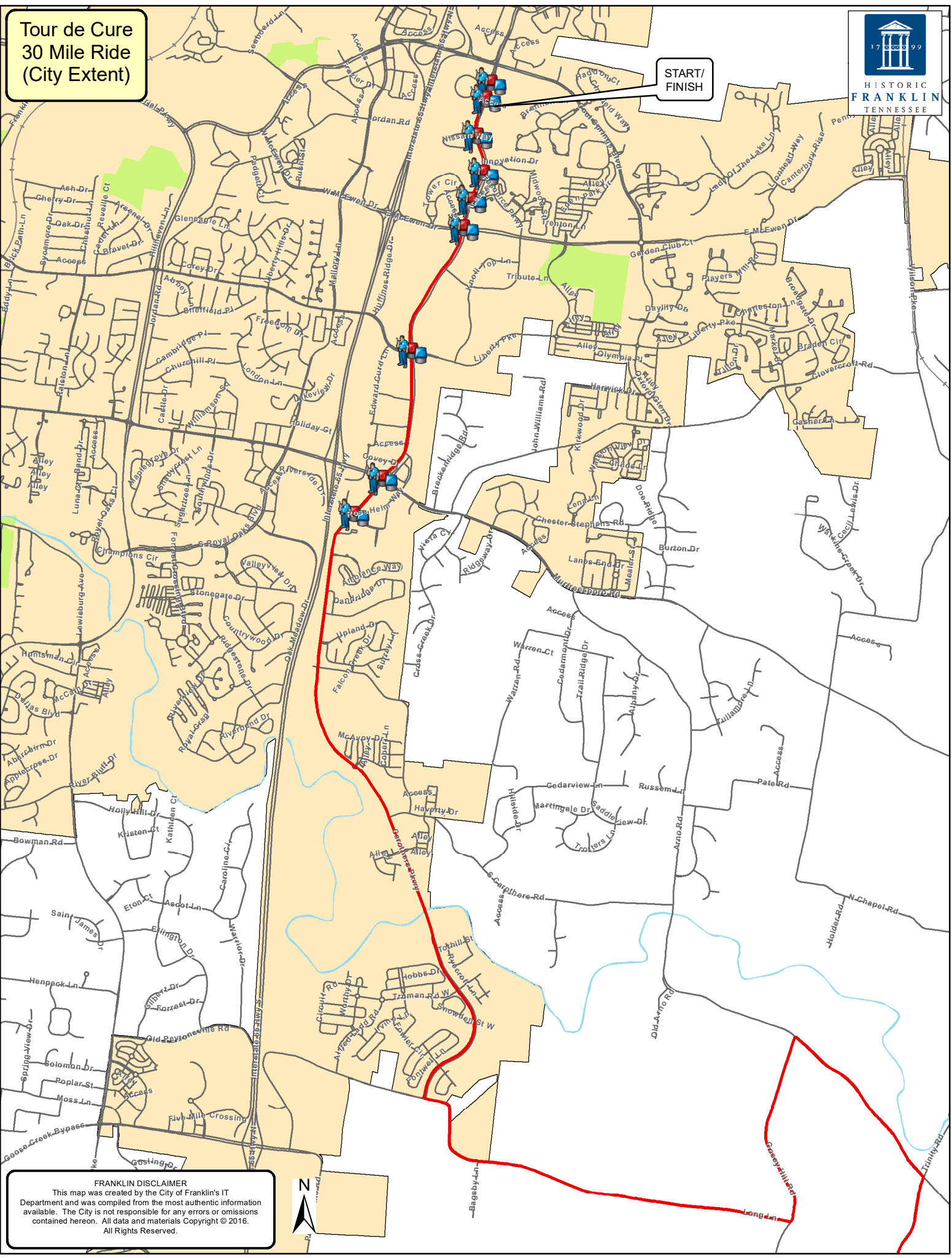
If you have questions concerning your request, please call 615-550-6606.

 *
 * *Return application to:* *
 * City Administrator's Office *
 * City Hall *
 * 109 Third Ave South *
 * Franklin, TN 37065 *
 * 615-791-3217 *
 * 615-790-0469 (FAX) *
 *
 *

**Tour de Cure
30 Mile Ride
(City Extent)**

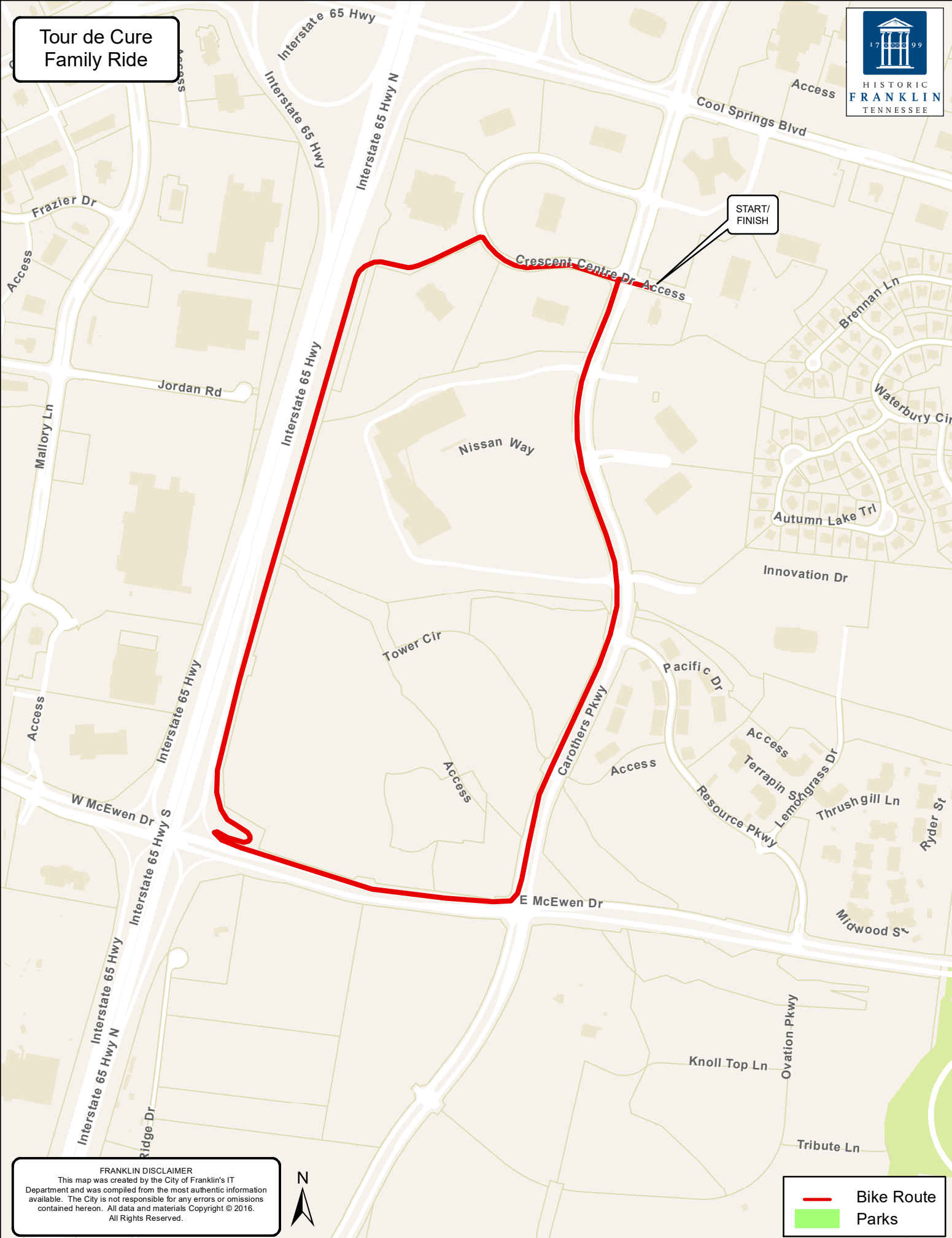


**START/
FINISH**





FRANKLIN DISCLAIMER
 This map was created by the City of Franklin's IT Department and was compiled from the most authentic information available. The City is not responsible for any errors or omissions contained hereon. All data and materials Copyright © 2016. All Rights Reserved.

Tour de Cure Family Ride



FRANKLIN DISCLAIMER
This map was created by the City of Franklin's IT Department and was compiled from the most authentic information available. The City is not responsible for any errors or omissions contained hereon. All data and materials Copyright © 2016. All Rights Reserved.

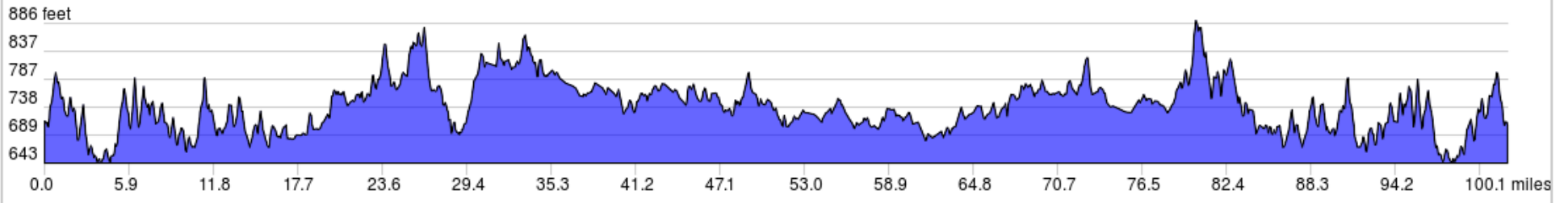
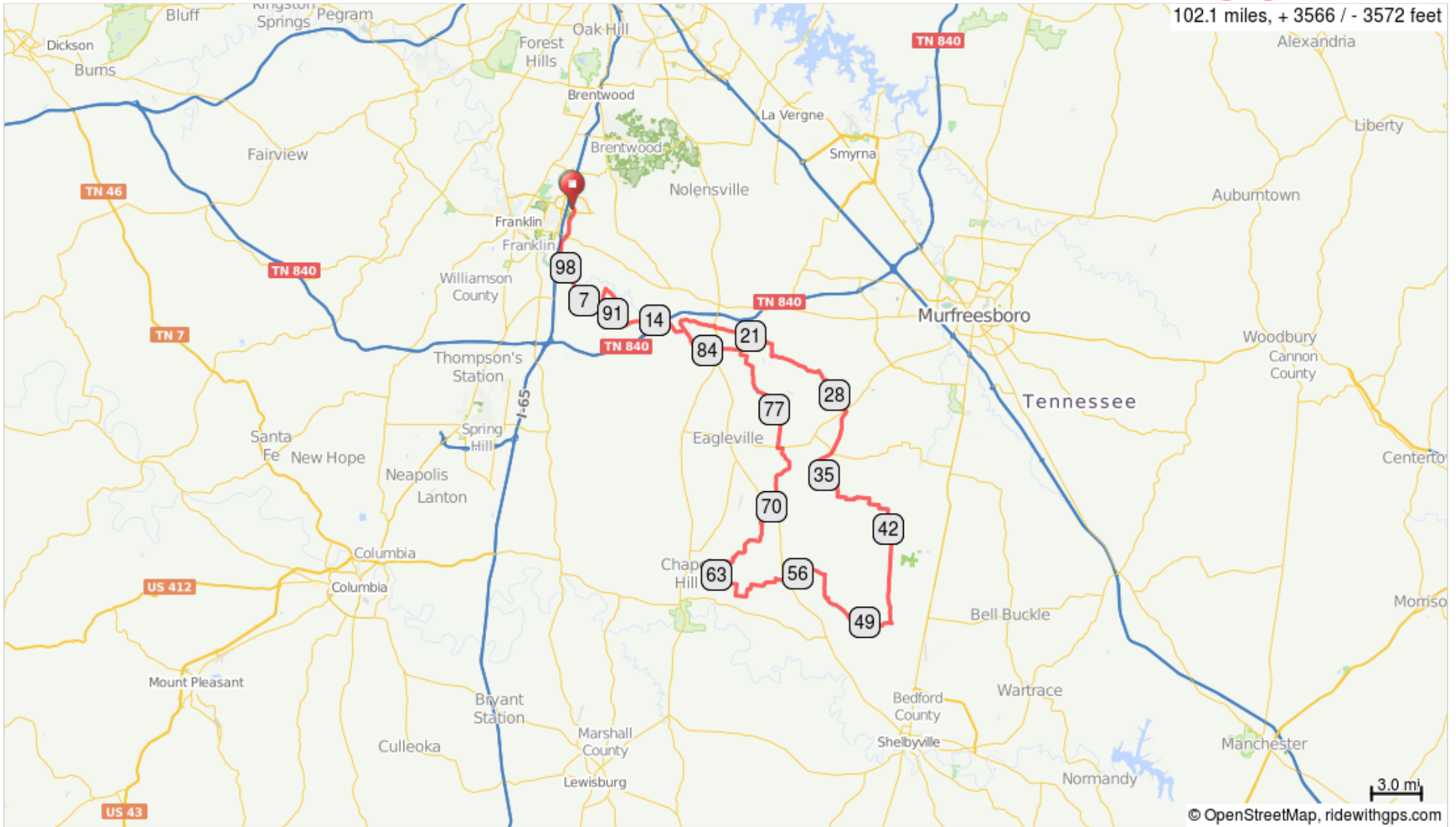


	Bike Route
	Parks

TDC-2016-102.1



102.1 miles, + 3566 / - 3572 feet



0.0	0.0	▀	Start of route
0.2	0.2	→	R onto Carothers Pkwy
5.8	5.6	←	L onto Long Ln
8.1	2.3	←	L onto Gosey Hill Rd
9.2	1.1	→	R onto Arno Rd
10.2	1.1	→	R onto Peytonsville-Trinity Rd
11.2	1.0	←	L onto Meeks Rd
13.0	1.8	↑	Continue onto McDaniel Rd
15.9	2.8	←	L onto Cox Rd
16.5	0.6	→	R onto Patton Rd
18.5	2.0	→	R onto US-31 ALT S/US-41A S
18.6	0.1	←	L onto Patterson Rd
22.2	3.6	→	R to stay on Patterson Rd
25.9	3.8	→	R onto Windrow Rd

25.9 miles. +1514/-1382 feet

26.2	0.2	←	Slight L onto Snail Shell Cave Rd
29.1	2.9	↑	Continue onto Rockvale Rd
29.7	0.6	←	Slight L onto Versailles Rd
32.0	2.3	↑	Continue onto Hidden Valley Rd/Mt Pleasant Rd
33.1	1.1	←	L onto Hant Hollow Rd
34.0	1.0	←	Slight L onto Newtown Rd
35.4	1.3	→	R to stay on Newtown Rd
36.8	1.4	←	L onto Fruit Valley Rd/Newtown Rd
38.9	2.1	→	R onto Threet Rd
39.2	0.2	→	R to stay on Threet Rd

13.2 miles. +426/-514 feet

39.2	0.1	←	L onto Williams Rd
40.6	1.3	→	R onto Midland Crescent
41.4	0.8	↑	Continue onto Midland Rd
47.5	6.1	→	R onto Pinkston Rd
50.0	2.5	→	R onto Old Nashville Dirt Rd
51.0	1.0	←	Slight L onto Unionville Deason Rd
52.1	1.1	→	R onto Longview Rd/Versailles Pike
52.3	0.2	←	L onto Maxwell Chapel Rd
53.8	1.5	←	L onto Enon Church Rd
55.3	1.5	←	L onto Sub Station Rd
55.9	0.5	→	R to stay on Sub Station Rd

16.7 miles. +449/-490 feet

57.2	1.3	→	R onto US-41A N
57.2	0.0	←	L onto Unionville-Chapel Hill Rd
57.7	0.5	←	L onto Buzzard Roost Rd
59.4	1.7	←	L onto Cedar Grove Rd
60.3	0.9	→	Slight R onto Carlton Rd
60.3	0.0	→	R to stay on Carlton Rd
60.9	0.6	→	R onto Wright Rd
61.6	0.7	←	L onto Webb Ln
61.9	0.3	↑	Continue onto Mealer Rd
62.7	0.7	→	R onto Gillespie Rd
64.0	1.3	→	R onto Unionville Rd
64.6	0.7	←	L onto Moore Ln

8.8 miles. +191/-184 feet

64.9	0.3	→	R onto Heath Branch Rd
65.8	0.9	←	L onto Cedar Grove Rd
67.6	1.8	←	L onto Blanton Rd
68.2	0.6	←	L onto Baptist Church Rd
68.8	0.6	→	R onto Beasley Rd
69.3	0.5	→	R onto US-41A S
69.6	0.3	←	L onto Bunker Hill Rd
70.4	0.8	←	L to stay on Bunker Hill Rd
71.2	0.9	→	Slight R to stay on Bunker Hill Rd
72.1	0.9	→	R to stay on Bunker Hill Rd
73.1	1.0	←	L onto Hidden Valley Rd/Mt Pleasant Rd

8.4 miles. +272/-248 feet

74.3	1.3	←	L at the 1st cross street onto TN-269 W/TN-99 W
74.6	0.3	→	R onto North Ln
76.3	1.7	←	L onto Little Rock Rd
76.4	0.1	→	R onto Taylor Ln
77.6	1.2	←	L onto Rocky Glade Rd
79.0	1.4	→	R onto John Windrow Rd
79.7	0.7	→	Slight R onto Gene Underwood Rd/Taliaferro Rd
83.5	3.8	←	L at the 1st cross street onto US-31 ALT S/US-41A S
83.6	0.1	→	R onto Cox Rd
86.2	2.6	←	L onto McDaniel Rd
89.0	2.8	↑	Continue onto Meeks Rd

16.0 miles. +695/-692 feet

90.8	1.8	←	L onto Peytonsville-Trinity Rd
91.8	1.0	←	L onto Arno Rd
92.9	1.1	←	L onto Gosey Hill Rd
94.0	1.1	→	R onto Long Ln
96.3	2.3	→	R onto Carothers Pkwy
101.9	5.6	←	L at the 1st cross street onto Tower Cir
102.0	0.1	←	L
102.1	0.0	▀	End of route

13.0 miles. +760/-837 feet