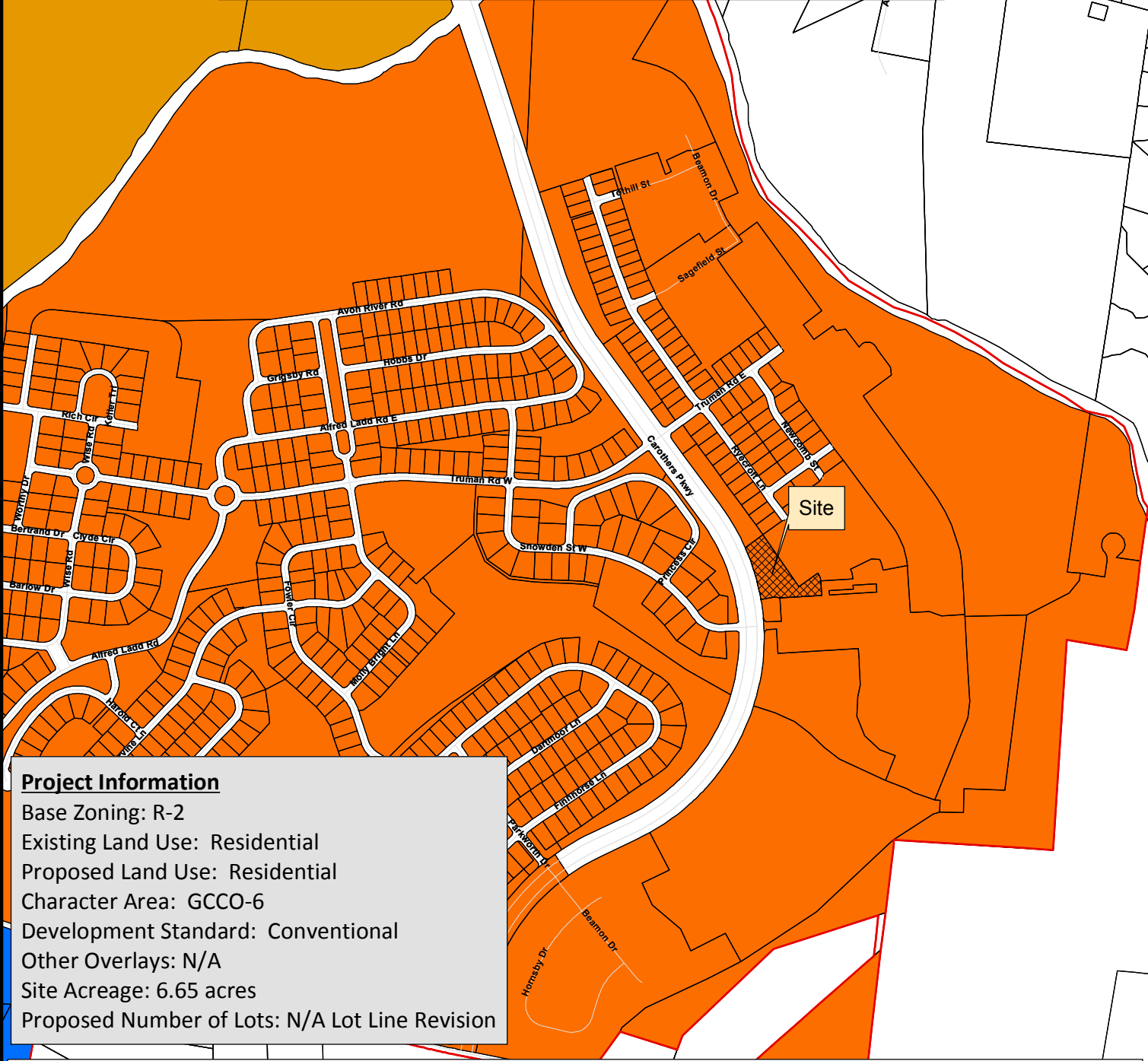


# HIGHLANDS AT LADD PARK PUD SUBDIVISION, FINAL PLAT, SECTION 28

## FRANKLIN MUNICIPAL PLANNING COMMISSION

### 4/28/16



**Project Information**

Base Zoning: R-2

Existing Land Use: Residential

Proposed Land Use: Residential





















Character Area: GCCO-6


Development Standard: Conventional

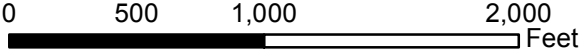
Other Overlays: N/A

Site Acreage: 6.65 acres

Proposed Number of Lots: N/A Lot Line Revision

Parcels selection	
PARCEL_TYP	
	Section 28
	AG Agricultural District
	ER Estate Residential
	R-1 Residential District
	R-2 Residential District
	R-3 Residential District
	R-6 Historic Core Residential District
	RM-10 Attached 10 Residential District
	RM-15 Attached 15 Residential District
	RM-20 Attached 20 Residential District
	SD-R Specific Development-Residential
	SD-X Specific Development-Variety
	OR Office Residential District
	GO General Office District
	CC Central Commercial District
	NC Neighborhood Commercial District
	GC General Commercial District
	LI Light Industrial District
	HI Heavy Industrial District
	CI Civic and Institutional District





This map was created by the Franklin Planning Department. It was compiled from the most authentic information available. The City is not responsible for any errors or omissions contained hereon. All data and materials (c) copyright 2016. All rights reserved.