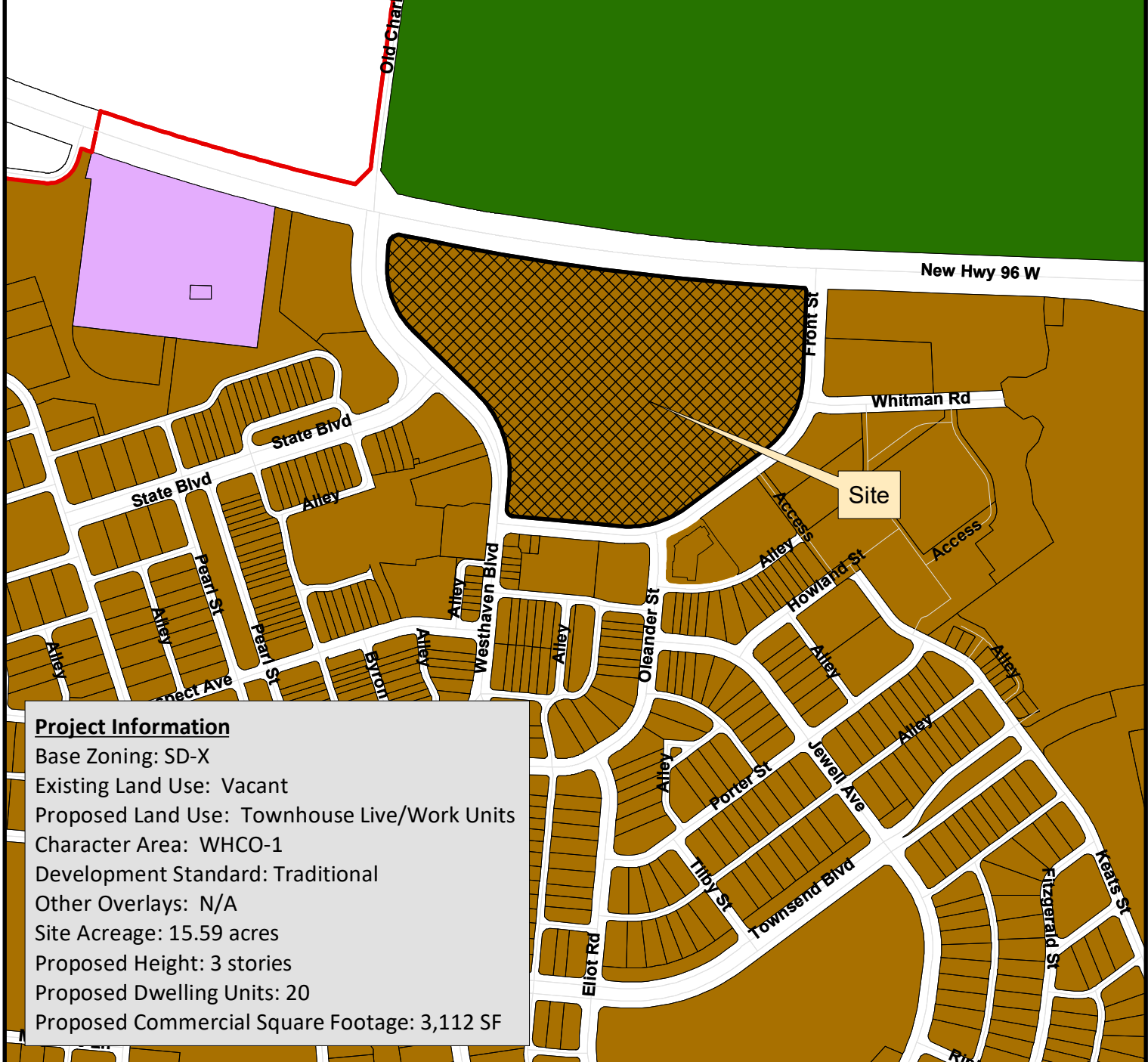




















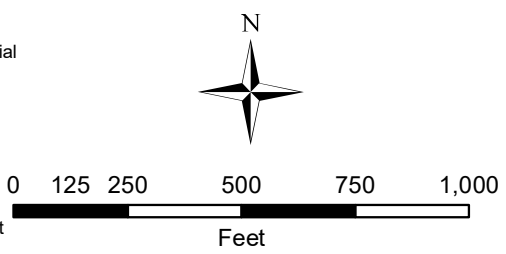


WESTHAVEN PUD SUBDIVISION, FINAL PLAT, SECTION 25, REVISION 3  
FRANKLIN MUNICIPAL PLANNING COMMISSION  
12/20/2018



**Project Information**  
 Base Zoning: SD-X  
 Existing Land Use: Vacant  
 Proposed Land Use: Townhouse Live/Work Units  
 Character Area: WHCO-1  
 Development Standard: Traditional  
 Other Overlays: N/A  
 Site Acreage: 15.59 acres  
 Proposed Height: 3 stories  
 Proposed Dwelling Units: 20  
 Proposed Commercial Square Footage: 3,112 SF

- |  |   |
|--|---|
|  Westhaven PUD Subdivision, Final Plat, Section 25, Revision 3 |  SD-R Specific Development-Residential |
|  AG Agricultural District                                      |  SD-X Specific Development-Variety     |
|  ER Estate Residential   |  OR Office Residential District        |
|  R-1 Residential District                                      |  GO General Office District            |
|  R-2 Residential District                                      |  CC Central Commercial District        |
|  R-3 Residential District                                      |  NC Neighborhood Commercial District   |
|  R-6 Residential District                                      |  GC General Commercial District        |
|  RM-10 Attached 10 Residential District                        |  LI Light Industrial District          |
|  RM-15 Attached 15 Residential District                        |  HI Heavy Industrial District          |
|  RM-20 Attached 20 Residential District                        |  CI Civic and Institutional District   |



This map was created by the Franklin Planning Department. It was compiled from the most authentic information available. The City is not responsible for any errors or omissions contained hereon. All data and materials (c) copyright 2018. All rights reserved.