

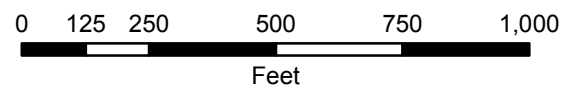


DRAFT PLAN OF SERVICES  
BUSHNELL ANNEXATION  
9.74 ACRES



**Legend**

-  Bushnell Properties
-  Existing City Limits



This map was created by the Franklin Planning Department. It was compiled from the most authentic information available. The City is not responsible for any errors or omissions contained herein. All data and materials (c) copyright 2017. All rights reserved.