





















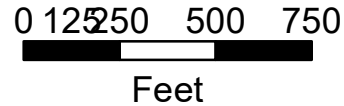


COF 7175 WATERS EDGE PUD SUBDIVISION, FINAL PLAT, SECTION 5, REVISION 1
 FRANKLIN MUNICIPAL PLANNING COMMISSION
 02/27/2020

Site

Project Information
 Base Zoning: PD 2.02
 Other Overlays: FFO
 Existing Land Use: Vacant
 Site Acreage: 41.82 acres

- | | |
|---|--|
|  Waters Edge Sec 5 |  CI Civic Institutional District |
|  AG Agricultural District |  NC Neighborhood Commercial |
|  ER Estate Residential District |  CC Central Commercial District |
|  R1 Residential 1 District |  DD Downtown District |
|  R2 Residential 2 District |  1ST Avenue District |
|  R3 Residential 3 District |  5TH Avenue District |
|  R4 Residential 4 District |  RC6 Regional Commerce 6 District |
|  R6 Residential 6 District |  RC12 Regional Commerce 12 District |
|  MR Mixed Residential District |  GO General Office District |
|  PD Planned District |  LI Light Industrial District |
|  OR Office Residential District |  HI Heavy Industrial District |



This map was created by the Franklin Planning Department. It was compiled from the most authentic information available. The City is not responsible for any errors or omissions contained hereon. All data and materials (c) copyright 2019. All rights reserved.