













RESOLUTION 2018-68
 LEWISBURG PIKE PLAN AMENDMENT
 FMPC 9/27/2018

Proposed Conservation Subdivision

Existing Land Use: Vacant
 Design Concept: Single-Family Residential
 Proposed Land Uses: Residential
 Proposed Design Concepts: Conservation Subdivision
 Overlays: 500' HHO Buffer
 Site Acreage: Approximately 33.5 acres (hatched area)
 Map 117 Parcel 12.00

Legend

 Streets	 Large-Lot Residential
 City Limits	 Single-Family Residential
 Proposed Conservation Subd.	 Neighborhood Mixed-Use
 Parcels	 Neighborhood Commercial
 Development Reserve	 Regional Commerce
 Conservation Subdivision	

0  0.5 Miles



This map was created by the Franklin Planning Department. It was compiled from the most authentic information available. The City is not responsible for any errors or omissions contained herein. All data and materials (c) copyright 2016. All rights reserved.

