










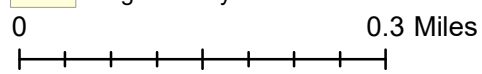
RESOLUTION 2019-116
 VINTAGE AT WATSON GLEN PLAN AMENDMENT
 FMPC 12/12/2019

Proposed Neighborhood Mixed-Use

Existing Land Use: Vacant
 Design Concept: Neighborhood Commercial & Regional Commerce
 Proposed Land Uses: Mixed-Use
 Proposed Design Concepts: Neighborhood Mixed-Use
 Overlays: Flood Fringe Overlay
 Site Acreage: 19.57 ac
 Map 079 Parcel 10120 & 08800

Legend

-  Applicant Parcel(s)
-  Streets
-  City Limits
-  Parcels
-  Single-Family Residential
-  Mixed Residential
-  Multifamily Residential
-  Neighborhood Commercial
-  Regional Commerce



This map was created by the Franklin Planning Department. It was compiled from the most authentic information available. The City is not responsible for any errors or omissions contained hereon. All data and materials (c) copyright 2016. All rights reserved.