

WILLOW PLUNGE SUBDIVISION, FINAL PLAT, REVISION 4
 FRANKLIN MUNICIPAL PLANNING COMMISSION
 5/25/2017

Lewisburg Ave





















Carnton Ln

Carnton Ln

Site

Project Information

Base Zoning: Detached Residential (R-2)
 Existing Land Use: Detached Residential
 Proposed Land Use: Detached Residential
 Character Area: CNCO-1
 Development Standard: Conventional
 Other Overlays: FFO
 Site Acreage: 1 acre
 Proposed Number of Lots: 2 (existing)

- | | |
|---|---|
|  Willow Plunge |  SD-X Specific Development-Variety |
|  AG Agricultural District |  OR Office Residential District |
|  ER Estate Residential |  GO General Office District |
|  R-1 Residential District |  CC Central Commercial District |
|  R-2 Residential District |  NC Neighborhood Commercial District |
|  R-3 Residential District |  GC General Commercial District |
|  R-6 Residential District |  LI Light Industrial District |
|  RM-10 Attached 10 Residential District |  HI Heavy Industrial District |
|  RM-15 Attached 15 Residential District |  CI Civic and Institutional District |
|  RM-20 Attached 20 Residential District | |
|  SD-R Specific Development-Residential | |



0 125 250 500 Feet

This map was created by the Franklin Planning Department. It was compiled from the most authentic information available. The City is not responsible for any errors or omissions contained hereon. All data and materials (c) copyright 2016. All rights reserved.