

Boyd Mill Ave (Downs to SR96W)

2 Star Project

Estimated Cost = \$7,421,542

SR96

Boyd Mill Ave

Downs Blvd

Clovercroft Road (SR96 to Oxford Glen)

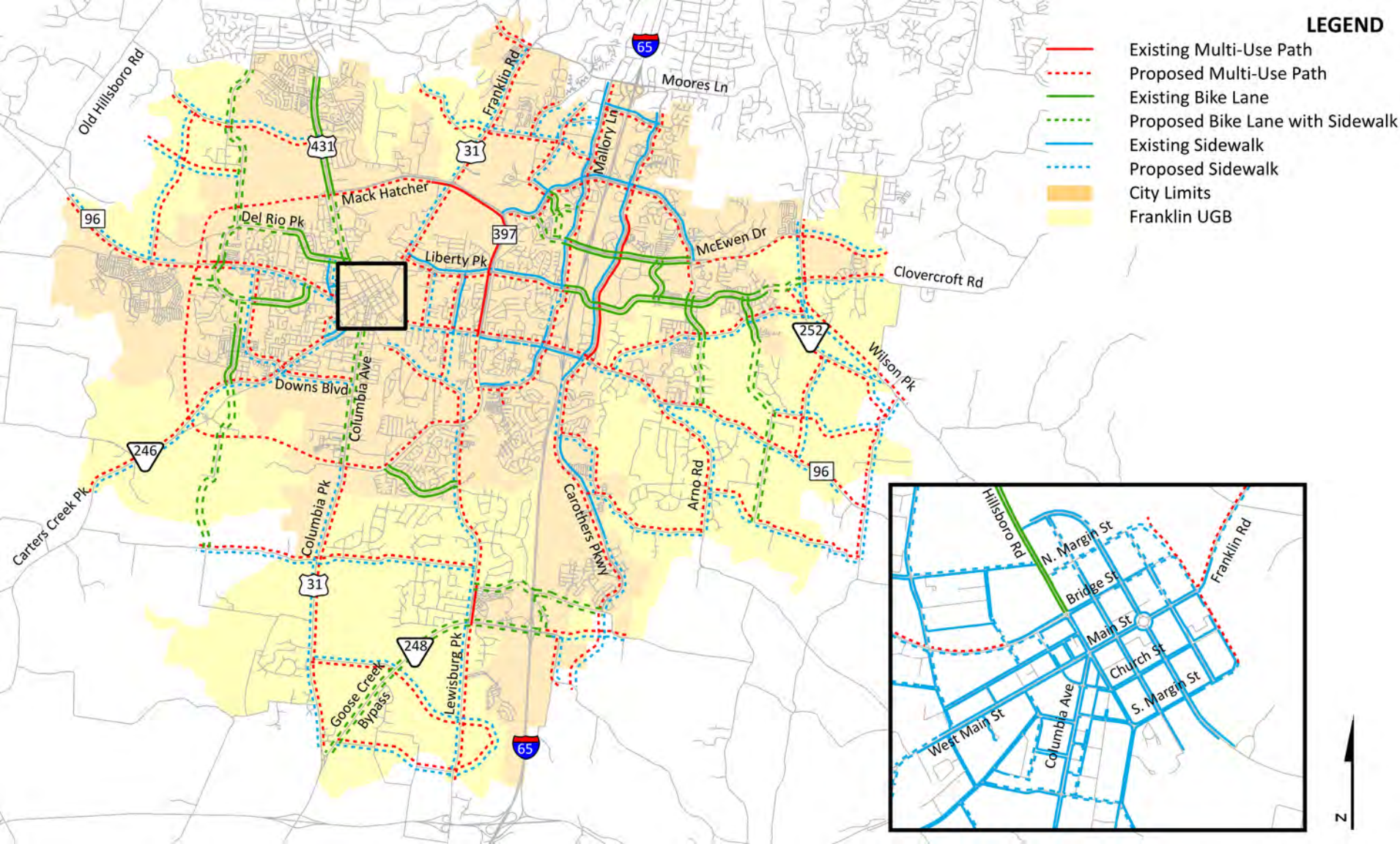
2 Star Project

Estimated Cost = \$14,458,150



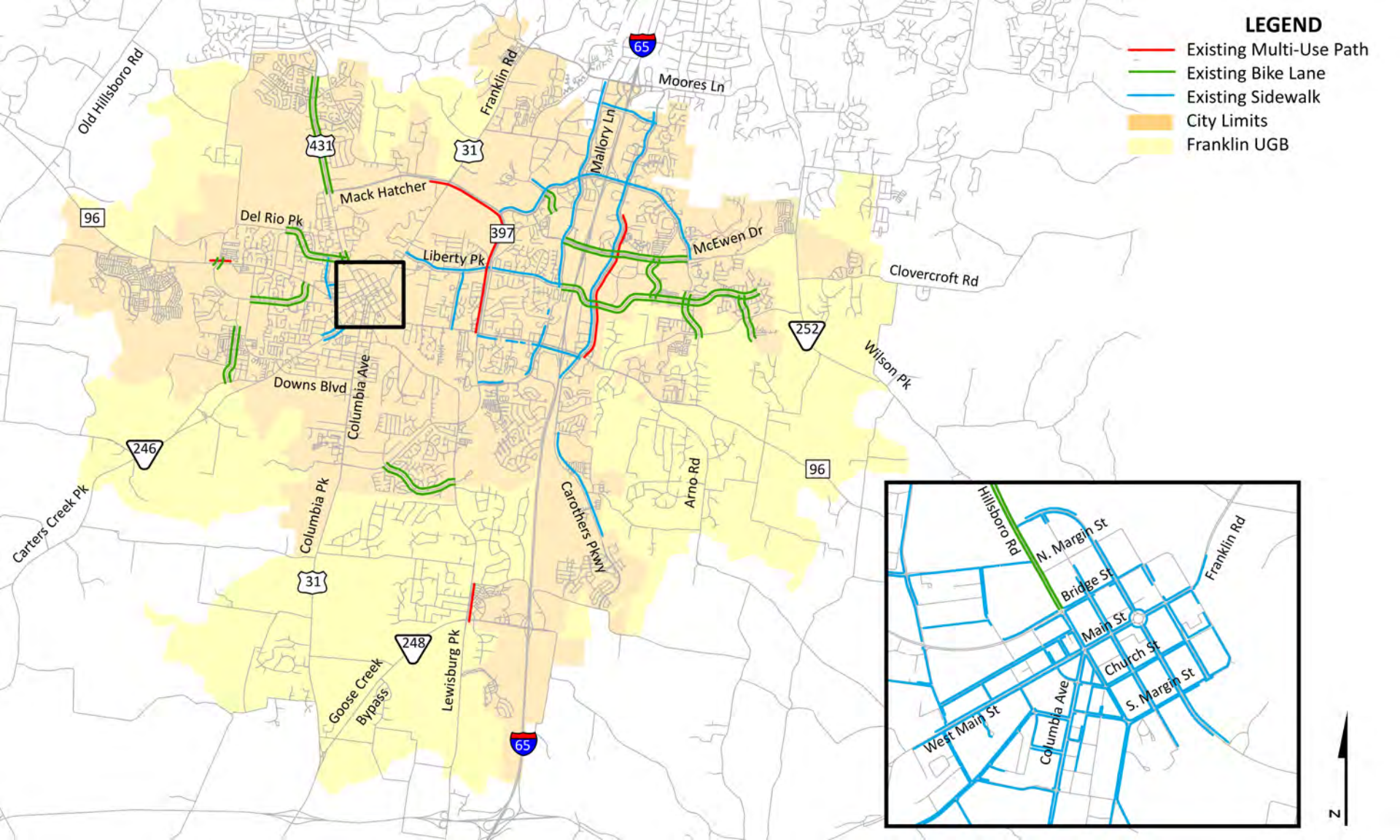
LEGEND

- Existing Multi-Use Path
- Proposed Multi-Use Path
- Existing Bike Lane
- Proposed Bike Lane with Sidewalk
- Existing Sidewalk
- Proposed Sidewalk
- City Limits
- Franklin UGB



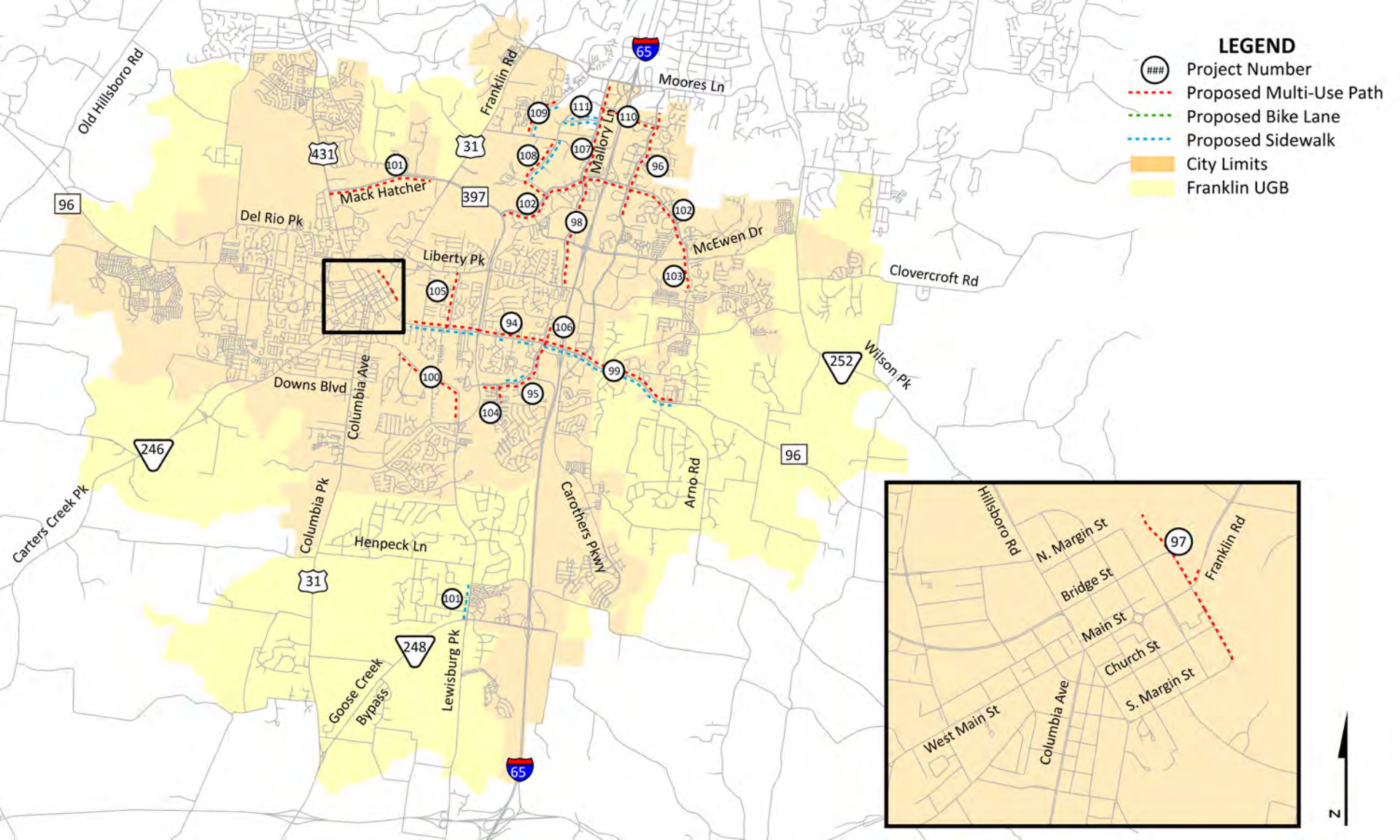
LEGEND

- Existing Multi-Use Path
- Existing Bike Lane
- Existing Sidewalk
- City Limits
- Franklin UGB



LEGEND

- ### Project Number
- - - Proposed Multi-Use Path
- · - · Proposed Bike Lane
- · - · Proposed Sidewalk
- City Limits
- Franklin UGB



**Multi-Use Trail 1st Ave (South
Margin to Bridge)**

1 Star Project

Estimated Cost = \$1,470,000



Main St.

Franklin Rd

1st Ave North

Multiuse Trail Mack Hatcher (Franklin-Hillsboro)

3 Star Project
Estimated Cost = \$2,295,000



Multi-use Trail (Oxford Glen Dr (Daylily - McEwen))

2 Star Project

Estimated Cost = \$870,000

McEwen Drive

Oxford Glen Dr

Liberty Pike

Multi-use Trail Forrest Crossing Blvd

2 Star Project
Estimated Cost = \$375,000

S Royal Oaks Blvd

Forrest Crossing Blvd

Multiuse Trail S Royal Oaks Blvd

1 Star Project

Estimated Cost = \$810,000



Sidewalk Lewisburg Ave

2 Star Project

Estimated Cost = \$580,000

Lewisburg Ave

Stewart St

Thompson Al

