

RESOLUTION 2019-108

CONSIDERATION OF INITIATING THE ANNEXATION PROCESS AND DRAFT PLAN OF SERVICES, RESOLUTION 2019-108, FOR THE ANNEXATION OF 1268 LEWISBURG PIKE

WHEREAS, Howard Varnedoe, (“Owner”) of property located at 1268 Lewisburg Pike (“Property”) petitioned the Board of Mayor and Aldermen (BOMA) of the City of Franklin, Tennessee (“City”), to annex the Property adjoining the City limits and located within the Franklin Urban Growth Boundary (UGB); and

WHEREAS, it is believed it is in the best interest of the City to further investigate the area petitioned to be annexed in order to consider the area for future development in accordance with City standards; and

WHEREAS, this resolution shall not bind the City to later annex the Property; and

WHEREAS, Tennessee Code Annotated § 6-51-102, as amended, requires that a Plan of Services be adopted by a municipal governing body prior to the passage of an annexation resolution.

NOW, THEREFORE, BE IT RESOLVED BY THE BOARD OF MAYOR AND ALDERMEN OF THE CITY OF FRANKLIN, TENNESSEE, AS FOLLOWS:

SECTION I. That the Property to be further considered by the Franklin Municipal Planning Commission and the Board of Mayor and Alderman is located north of Henpeck Lane and west of Lewisburg Pike, as described herein and as depicted on the Map attached hereto as Exhibit A:

Map-Parcel	Acres
106-26.00	5.88
Total	5.88

SECTION II: That the attached Draft Plan of Services hereto as Exhibit B shall provide guidance to the Board of Mayor and Alderman on how the Property would be served by City resources but is not binding on final annexation.

SECTION III: That the Draft Plan of Services shall be studied by City staff and amended as needed during the study before final presentation to the Franklin Municipal Planning Commission and BOMA.

SECTION IV. **BE IT RESOLVED** by the Board of Mayor and Aldermen of the City of Franklin, Tennessee, that this Resolution shall take effect from and after its passage.

(Signatures on Page 2)

ATTEST:

CITY OF FRANKLIN, TENNESSEE:

By: _____

Eric S. Stuckey

City Administrator/Recorder

By: _____

Dr. Ken Moore

Mayor

Approved as to form by:



Shauna R. Billingsley

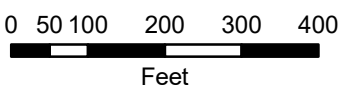
City Attorney

EXHIBIT A
1268 LEWISBURG PIKE
5.88 ACRES



Legend

-  1268 Lewisburg Pike
-  Existing City Limits



This map was created by the Franklin Planning Department. It was compiled from the most authentic information available. The City is not responsible for any errors or omissions contained hereon. All data and materials (c) copyright 2016. All rights reserved.

DRAFT Plan of Services
Exhibit B

The Property is located north of Henpeck Lane and west of Lewisburg Avenue, as described herein and as depicted on the Map attached hereto as Exhibit A:

Map-Parcel	Acres
106-26.00	5.88
Total	5.88

A. Water

1. The Property is located within the HB&TS service area.
2. Water availability shall be approved and provided through HB&TS prior to annexation.
3. The Owner shall be required to provide adequate fire flow and pressure to the Property.

B. Reclaimed Water

1. According to the City of Franklin’s Municipal Code, reclaimed water systems shall be extended to a development if the development is located within 1,000 feet of an existing reclaimed water line.
2. In the case of this Property, an approximately 3,000 foot extension would be required to serve the Property. For this reason, reclaimed water will not be required to be extended to the Property.

C. Wastewater

1. The Property lies within the Goose Creek Basin as defined in the City of Franklin Sanitary Sewer Basin Study.
2. The proposed development of the Property is not anticipated to construct any additional sewer lines.
3. The Owner shall not be required to extend the sanitary sewer main to provide service to the Property.
4. The Owner shall be required to submit engineering calculations to determine final sizing requirements.
5. The Owner shall be required to provide Engineering design, construction, easements, rights-of-way and the costs associated with the on-site sanitary sewer infrastructure required to serve the development of this Property.
6. The Owner shall be responsible for the payment of fees per the policies and procedures outlined in Franklin Municipal Code.

D. Stormwater

1. The Owner shall be responsible for the engineering, design and construction of the necessary stormwater infrastructure for the development of the Property and shall comply with the requirements as outlined in the Franklin Municipal Code.
2. As the Property develops, the City will charge prevailing stormwater user fees per policies and procedures as outlined in the Franklin Municipal Code.

E. Streets

1. Emergency maintenance of streets will begin on the effective date of annexation.
2. Reconstruction and resurfacing of streets, routine maintenance, and installation of storm drainage will be accomplished under existing City policies.

DRAFT Plan of Services
Exhibit B

3. Access to the Property shall be provided from Henpeck Lane. Lewisburg is a limited access arterial roadway. Any access location must be approved by the City of Franklin Engineering Department.
4. Unless waived by the Franklin Engineering Department, the Owner of the Property shall be required to submit a traffic impact study prior to submitting a development plan for review and approval. The exact scope associated with this traffic impact study shall be determined prior to submittal of the development plan. Required street improvements shall be determined as part of the plan. The roadways constructed as part of this development shall comply with City Street Standards.

F. Traffic Control

1. Traffic signals, traffic signs, street markings, and other traffic control devices shall be installed as the need is established by appropriate study and traffic standards. No needs have been identified for the area at this time.
2. New development after the effective date of annexation shall comply with City regulations governing traffic control devices and markings.

G. Street Lighting

1. No off-site street lighting is proposed at this time.
2. Street lighting within new developments shall be funded and installed by the Owner per City policy, which includes the installation of electric meters to allow for future ownership and maintenance by the City or homeowners association. The installation and operation of street lights shall coincide with the phasing of development and issuance of Certificates of Occupancy.

H. Street Name Signs

1. No additional street name signs in the area have been deemed necessary.
2. New development shall install street name signs per City policy.

I. Fire Protection

1. Fire protection by the present personnel and equipment of the Franklin Fire Department will be provided on and after the effective date of annexation.
2. No additional manpower or equipment will be necessary to serve the annexation area at this time.

J. Planning and Zoning

1. The planning and zoning jurisdiction of the City will extend to the annexed area on and after the effective date of annexation.
2. The property is located within the Neighborhood Commercial Design Concept as defined in the Envision Franklin Land Use Plan. The Neighborhood Commercial Design Concept contains a mix of active uses at key intersections that serve surrounding residential concentrations. These centers must be compatible with and contribute to neighborhood character and livability
3. Upon annexation, the Property will be zoned by the Board of Mayor and Aldermen, pursuant to the requirements of the Franklin Zoning Ordinance with a zoning district and any applicable overlay districts.

DRAFT Plan of Services
Exhibit B

4. The City will meet state law in regards to coordinating with the county for interlocal agreements for servicing any interceding properties that lie between the proposed annexation and the existing City limits.

K. Parks and Recreation

1. The benefit and use of the recreational facilities and programs provided by the Parks Department will be available on and after the effective date of the annexation. Recreational facilities and programs will be provided with existing personnel, facilities and resources.
2. New development in the annexed area shall comply with the City of Franklin Parkland Dedication Ordinance.

L. Police Protection

1. Police patrol and response to calls by the Franklin Police Department will be provided on and after the effective date of annexation.
2. Police services will be provided with existing personnel and equipment.

M. Building and Code Inspection Services

1. Building and code inspection services will begin in the annexed area on and after the effective date of the annexation.
2. New development in the annexed area shall comply with adopted City Building Codes, pay the applicable fees, and obtain the required permits for inspection services.

N. Garbage and Recycling Pickup and Environmental Services

1. The Sanitation and Environmental Services Department will begin providing services in the annexed area on and after the effective date of the annexation in accordance with adopted City requirements.
2. *** ALTERNATE LANGUAGE FOR NON-RESIDENTIAL / APARTMENTS / INSTITUTIONAL USES*** The Sanitation and Environmental Services Department will begin providing services in the annexed area on and after the effective date of the annexation in accordance with adopted City requirements. The Owner does not have to use the City as a provider, but the Owner shall be responsible for providing refuse collection services as a matter of public health. The Owner shall present a plan for service for refuse collection services for approval by the Sanitation and Environmental Services Department, and shall be required to install required dumpster enclosures if dumpsters will be used for holding refuse between scheduled service days.
3. No additional manpower or equipment will be necessary to serve the annexation area at this time.