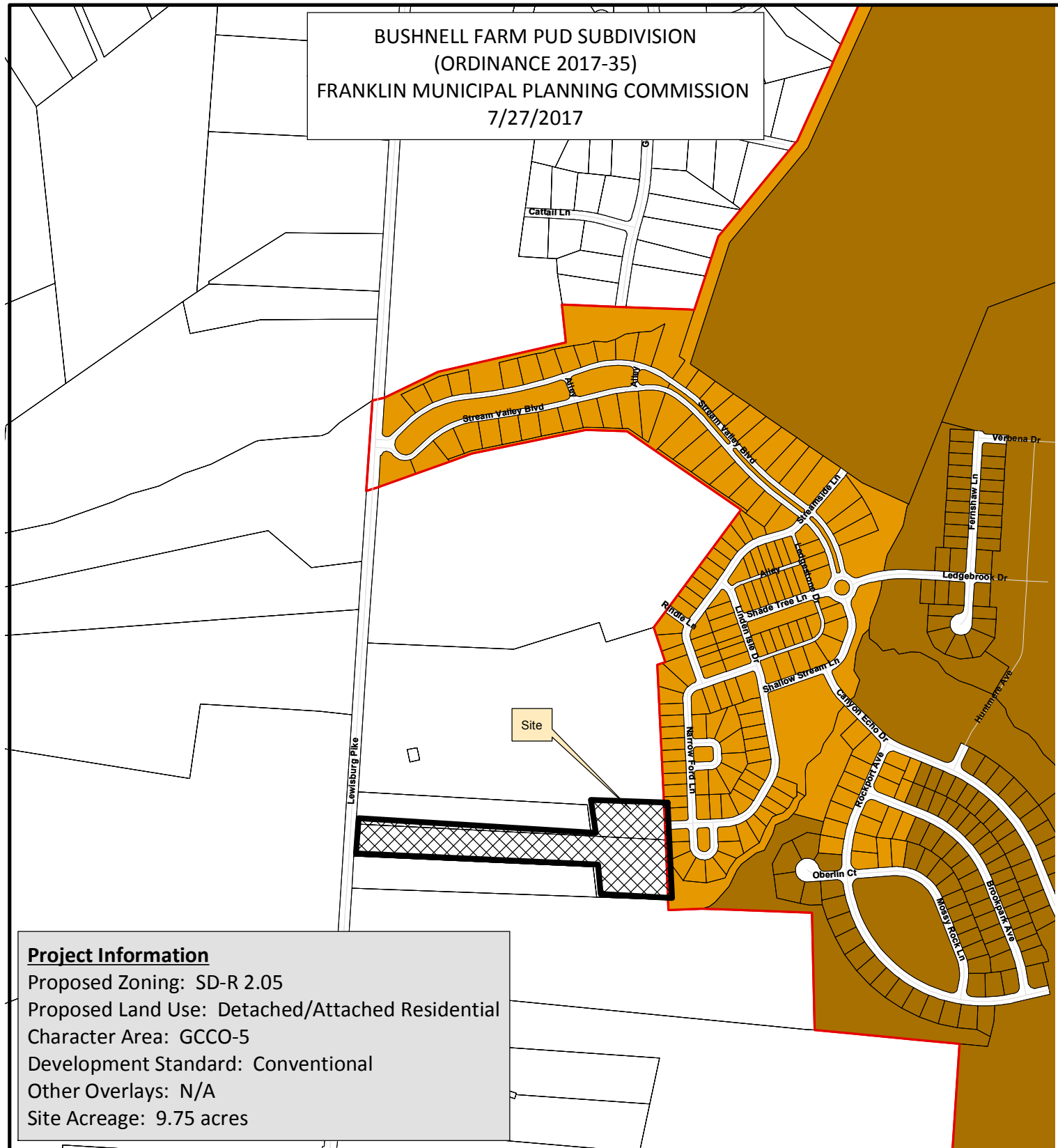






















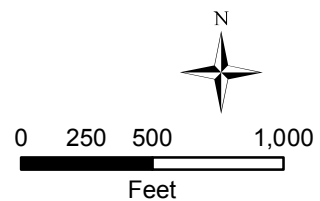
**BUSHNELL FARM PUD SUBDIVISION  
(ORDINANCE 2017-35)  
FRANKLIN MUNICIPAL PLANNING COMMISSION  
7/27/2017**



**Project Information**

Proposed Zoning: SD-R 2.05  
 Proposed Land Use: Detached/Attached Residential  
 Character Area: GCCO-5  
 Development Standard: Conventional  
 Other Overlays: N/A  
 Site Acreage: 9.75 acres

- |   |   |
|---|---|
|  Bushnell Farm Subdivision              |  SD-R Specific Development-Residential |
|  AG Agricultural District               |  SD-X Specific Development-Variety     |
|  ER Estate Residential                  |  OR Office Residential District        |
|  R-1 Residential District               |  GO General Office District            |
|  R-2 Residential District               |  CC Central Commercial District        |
|  R-3 Residential District               |  NC Neighborhood Commercial District   |
|  R-6 Residential District               |  GC General Commercial District        |
|  RM-10 Attached 10 Residential District |  LI Light Industrial District          |
|  RM-15 Attached 15 Residential District |  HI Heavy Industrial District          |
|  RM-20 Attached 20 Residential District |  CI Civic and Institutional District   |



This map was created by the Franklin Planning Department. It was compiled from the most authentic information available. The City is not responsible for any errors or omissions contained herein. All data and materials (c) copyright 2017. All rights reserved.