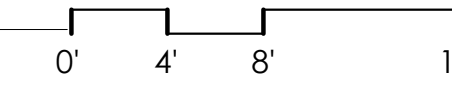
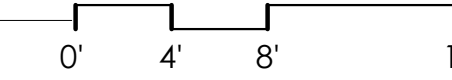




1 SOUTH ELEVATION
1/8" = 1'-0"



2 EAST ELEVATION
1/8" = 1'-0"



THESE ELEVATIONS HAVE BEEN DESIGNED TO MEET THE REQUIREMENTS OF THE CITY OF FRANKLIN'S ARCHITECTURAL DESIGN STANDARDS AND TO MEET THE APPROVAL OF THE PLANNING COMMISSION AND SECTION 5.3 OF THE ZONING ORDINANCE. CHANGES SHALL NOT BE MADE TO THE APPROVED ELEVATIONS UNLESS APPROVED BY EITHER THE BNS/CODES DIRECTOR OR THE PLANNING COMMISSION.

FRANKLIN CODES DEPARTMENT (615) 794-7012
FRANKLIN PLANNING DEPARTMENT (615) 791-3212

LAND SOLUTIONS
COMPANY, LLC
2925 Berry Hill Drive, Nashville, TN 37204

STUDIO
906
ARCHITECTS
13175-A Avenue South
Franklin, TN 37068
615.588.8000
906studio.com

A Family Legacy Subdivision
Building Elevations
Being Parcels 73.00 & 74.01 on Tax Map 53
Franklin, Williamson County, Tennessee

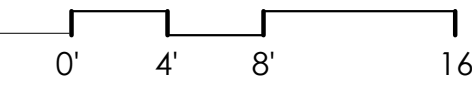
ISSUANCE/REVISION NOTES:
- PLAN DATE: November 11, 2015
- ELEVATION DATE: March 14, 2016



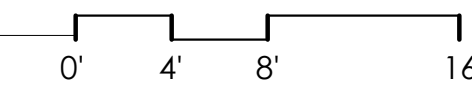
BUILDING
ELEVATIONS
A3.0
SHEET 3 OF 4



1 NORTH ELEVATION
1/8" = 1'-0"



2 WEST ELEVATION
1/8" = 1'-0"



THESE ELEVATIONS HAVE BEEN DESIGNED TO MEET THE REQUIREMENTS OF THE CITY OF FRANKLIN'S ARCHITECTURAL DESIGN STANDARDS AND TO MEET THE APPROVAL OF THE PLANNING COMMISSION AND SECTION 5.3 OF THE ZONING ORDINANCE. CHANGES SHALL NOT BE MADE TO THE APPROVED ELEVATIONS UNLESS APPROVED BY EITHER THE BNS/CODES DIRECTOR OR THE PLANNING COMMISSION.

FRANKLIN CODES DEPARTMENT (615) 794-7012
FRANKLIN PLANNING DEPARTMENT (615) 791-3212

LAND SOLUTIONS
COMPANY, LLC
2925 Berry Hill Drive, Nashville, TN 37204

STUDIO
906 ARCHITECTS
1317 1/2 Avenue South
Franklin, TN 37068
615.888.8006
906studio.com

A Family Legacy Subdivision
Building Elevations
Being Parcels 73.00 & 74.01 on Tax Map 53
Franklin, Williamson County, Tennessee

ISSUANCE/REVISION NOTES:
- PLAN DATE: November 11, 2015
- ELEVATION DATE: March 14, 2016



BUILDING
ELEVATIONS

A4.0

SHEET 4 OF 4