

RESOLUTION 2018-45
 4114 MURFREESBORO ROAD PLAN AMENDMENT
 FMPC 9/27/2018

CHESTER-STEPHENS

Proposed Multifamily

MURFREESBORO








TERRI-PARK

MALCOLM


ACCESS

Project Information
 Existing Land Use: Agriculture
 Design Concept: Single Family Residential
 Proposed Land Uses: Assisted Living
 Proposed Design Concepts: Multifamily
 Overlays: N/A
 Site Acreage: 16.13 Acres

Legend

	Streets		Single-Family Residential
	4114_Murfreesboro_Rd		Multifamily Residential
	Parcels		Neighborhood Commercial
	Large-Lot Residential		

0.1 0.05 0 0.1 Miles

N


This map was created by the Franklin Planning Department. It was compiled from the most authentic information available. The City is not responsible for any errors or omissions contained hereon. All data and materials © copyright 2018. All rights reserved.

This map was created by the Franklin Planning Department. It was compiled from the most authentic information available. The City is not responsible for any errors or omissions contained hereon. All data and materials © copyright 2018. All rights reserved.